

**MAP F1
NATURAL ENVIRONMENT
NATURAL HAZARDS AND WASTE
DISPOSAL ASSESSMENT AREAS
WEST CLARINGTON**

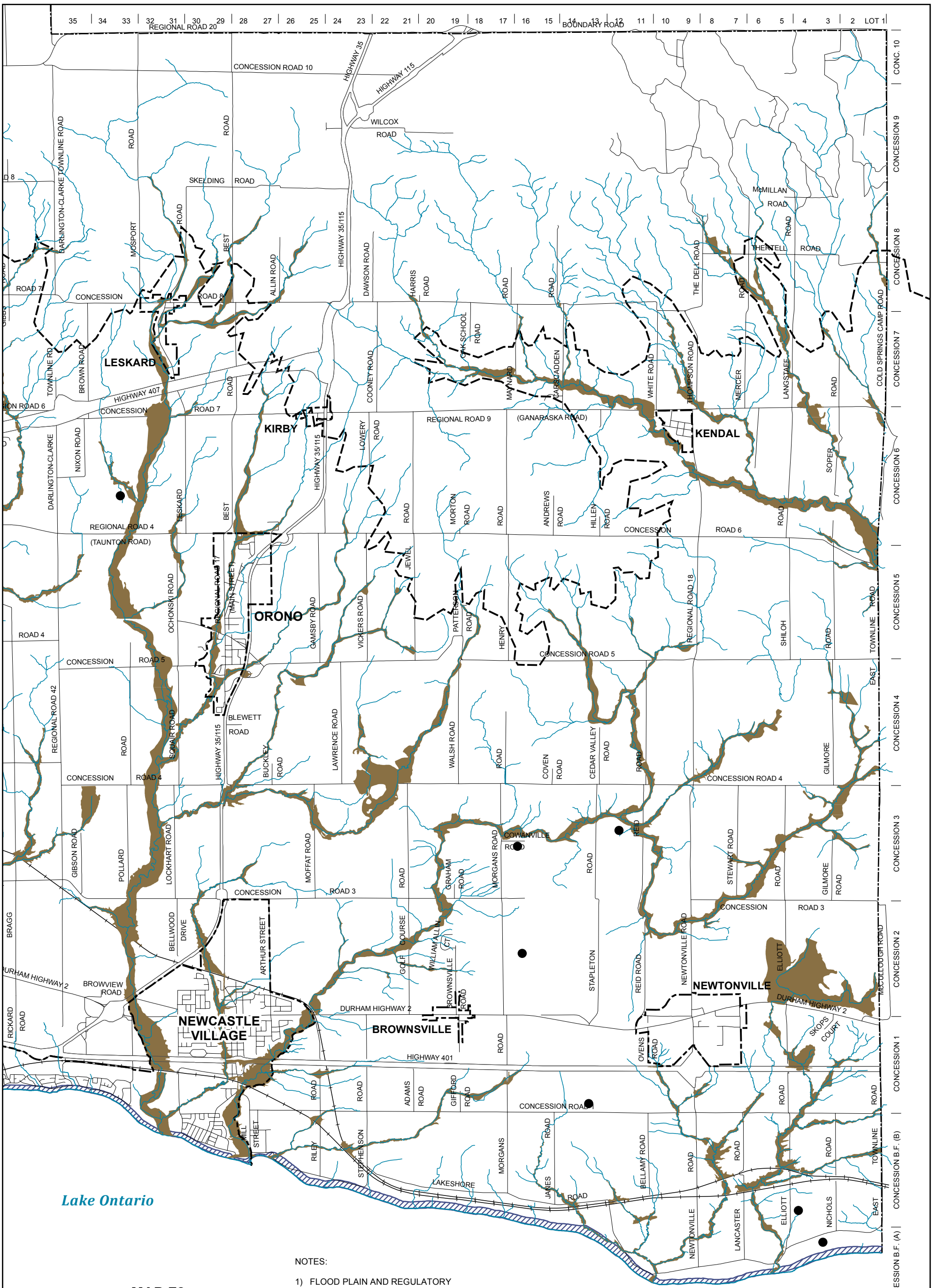
OFFICIAL PLAN
MUNICIPALITY OF CLARINGTON

JUNE, 2018
OFFICE CONSOLIDATION

- NOTES:
- 1) FLOOD PLAIN AND REGULATORY SHORELINE DATA PROVIDED BY THE CENTRAL LAKE ONTARIO CONSERVATION AUTHORITY AND GANARASKA REGION CONSERVATION AUTHORITY.
 - 2) THIS MAP SHALL BE UPDATED IN CONSULTATION WITH THE CENTRAL LAKE ONTARIO CONSERVATION AUTHORITY, GANARASKA REGION CONSERVATION AUTHORITY AND THE PROVINCE OF ONTARIO WHENEVER NEW INFORMATION BECOMES AVAILABLE.
 - 3) LOCATION OF WASTE DISPOSAL ASSESSMENT AREAS PROVIDED BY THE PROVINCE OF ONTARIO



- SETTLEMENT AREA BOUNDARY
- - - OAK RIDGES MORaine BOUNDARY
- REGULATORY SHORELINE AREA
- FLOOD PLAIN
- WASTE DISPOSAL ASSESSMENT AREAS



**MAP F2
NATURAL ENVIRONMENT
NATURAL HAZARDS AND WASTE
DISPOSAL ASSESSMENT AREAS
EAST CLARINGTON**

OFFICIAL PLAN
MUNICIPALITY OF CLARINGTON

JUNE, 2018
OFFICE CONSOLIDATION



NOTES:

1) FLOOD PLAIN AND REGULATORY SHORELINE DATA PROVIDED BY THE CENTRAL LAKE ONTARIO CONSERVATION AUTHORITY AND GANARASKA REGION CONSERVATION AUTHORITY.

2) THIS MAP SHALL BE UPDATED IN CONSULTATION WITH THE CENTRAL LAKE ONTARIO CONSERVATION AUTHORITY, GANARASKA REGION CONSERVATION AUTHORITY AND THE PROVINCE OF ONTARIO WHENEVER NEW INFORMATION BECOMES AVAILABLE.

3) LOCATION OF WASTE DISPOSAL ASSESSMENT AREAS PROVIDED BY THE PROVINCE OF ONTARIO



- SETTLEMENT AREA BOUNDARY
- - - OAK RIDGES MORAINÉ BOUNDARY
-  REGULATORY SHORELINE AREA
-  FLOOD PLAIN
- WASTE DISPOSAL ASSESSMENT AREAS

CONC. 10
CONC. 9
CONC. 8
CONC. 7
CONC. 6
CONC. 5
CONC. 4
CONC. 3
CONC. 2
CONC. 1
CONC. B.F. (B)
CONC. B.F. (A)