

MUNICIPALITY OF PORT HOPE

 Oak Ridges Moraine Zoning By-law 2005-109

# Schedule '2' (Clarke)

CORPORATION of the  
MUNICIPALITY of CLARINGTON  
(Former Town of Newcastle)  
(FORMER TOWNSHIP OF CLARKE)

**THIS IS SCHEDULE '2'  
TO BY-LAW 84-63  
PASSED THIS 10th DAY  
OF SEPTEMBER, 1984**

*G. B. Rickard*      *Gertrude Gray*  
G. B. RICKARD, MAYOR      DEPUTY CLERK

Lot 35 34 33 32 31 30 29 28 27 26 25 24 23 22 21 20 19 18 17 16



- Residential
- Commercial
- Institutional
- Industrial
- EP
- Agricultural

May, 2020

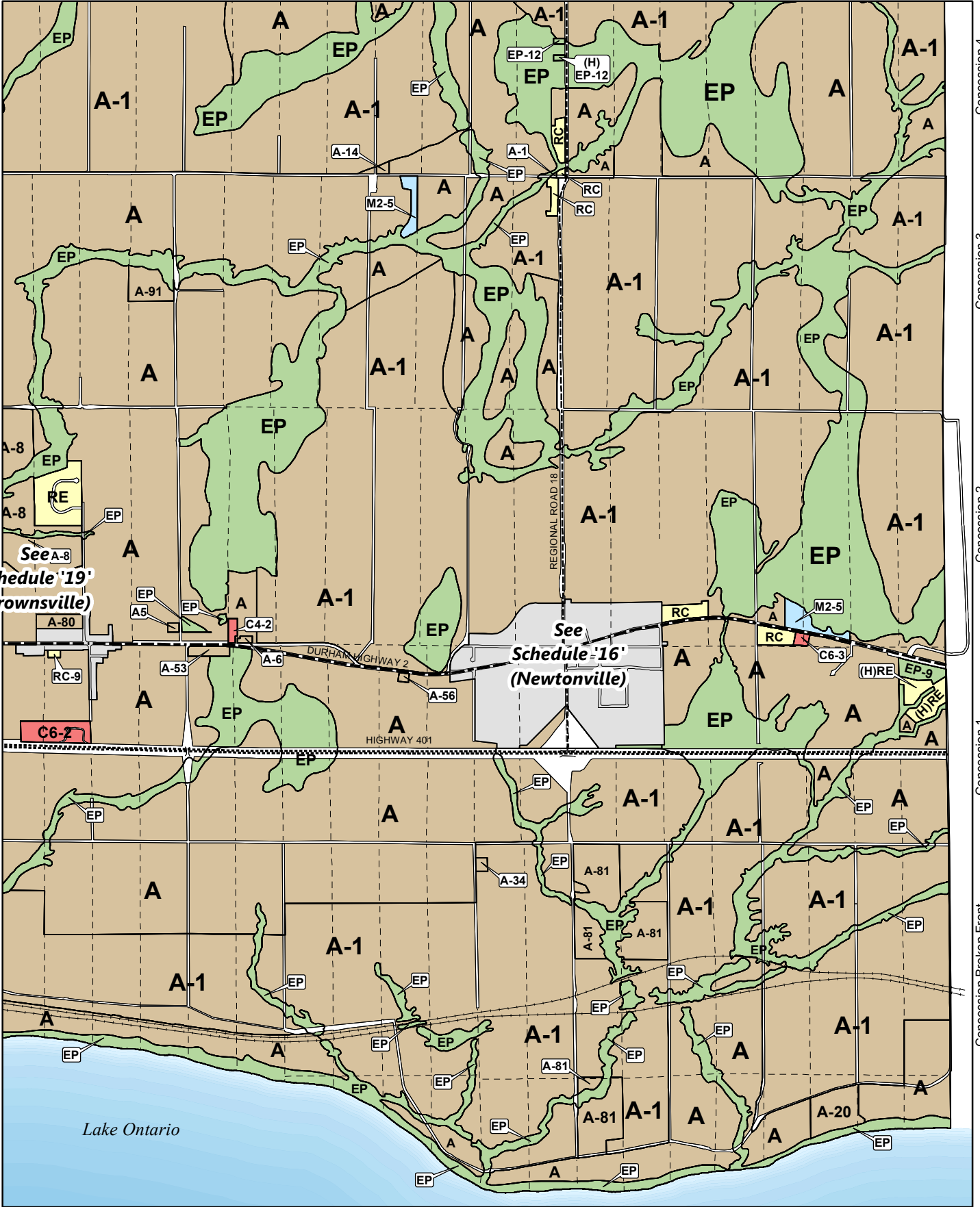
ZONE BOUNDARY  
 ARTERIAL ROAD TYPE 'A'  
 ARTERIAL ROAD TYPE 'B'

**Municipality of Clarington**  
**Zoning By-Law 84-63**  
**Schedule 2 (Clarke)**

2C  
 1B **2A** 2B

Concession 4  
Concession 3  
Concession 2  
Concession 1  
Concession Broken Front

Lot 20 19 18 17 16 15 14 13 12 11 10 9 8 7 6 5 4 3 2 1



See A-8  
**Schedule '19'**  
**(Brownsville)**

See  
**Schedule '16'**  
**(Newtonville)**

Concession 4

Concession 3

Concession 2

Concession 1

Concession Broken Front

Residential	Industrial	
Commercial	EP	
Institutional	Agricultural	

November, 2018

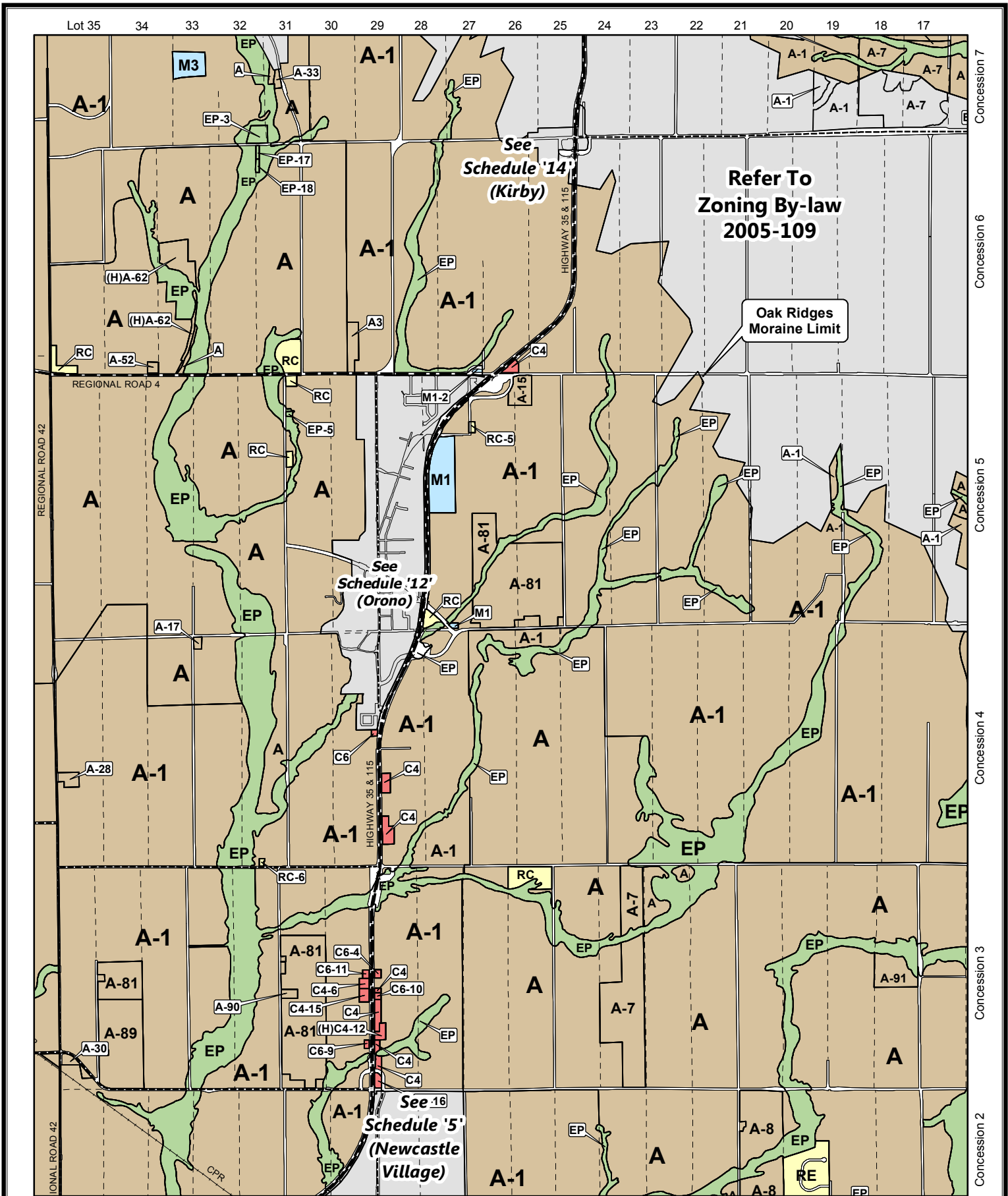
— ZONE BOUNDARY


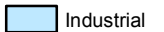




— ARTERIAL ROAD TYPE 'A'

--- ARTERIAL ROAD TYPE 'B'



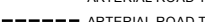
**Municipality of Clarington**  
**Zoning By-Law 84-63**  
**Schedule 2 (Clarke)**

2A **2B** Hope



	Residential		Industrial
	Commercial		EP
	Institutional		Agricultural

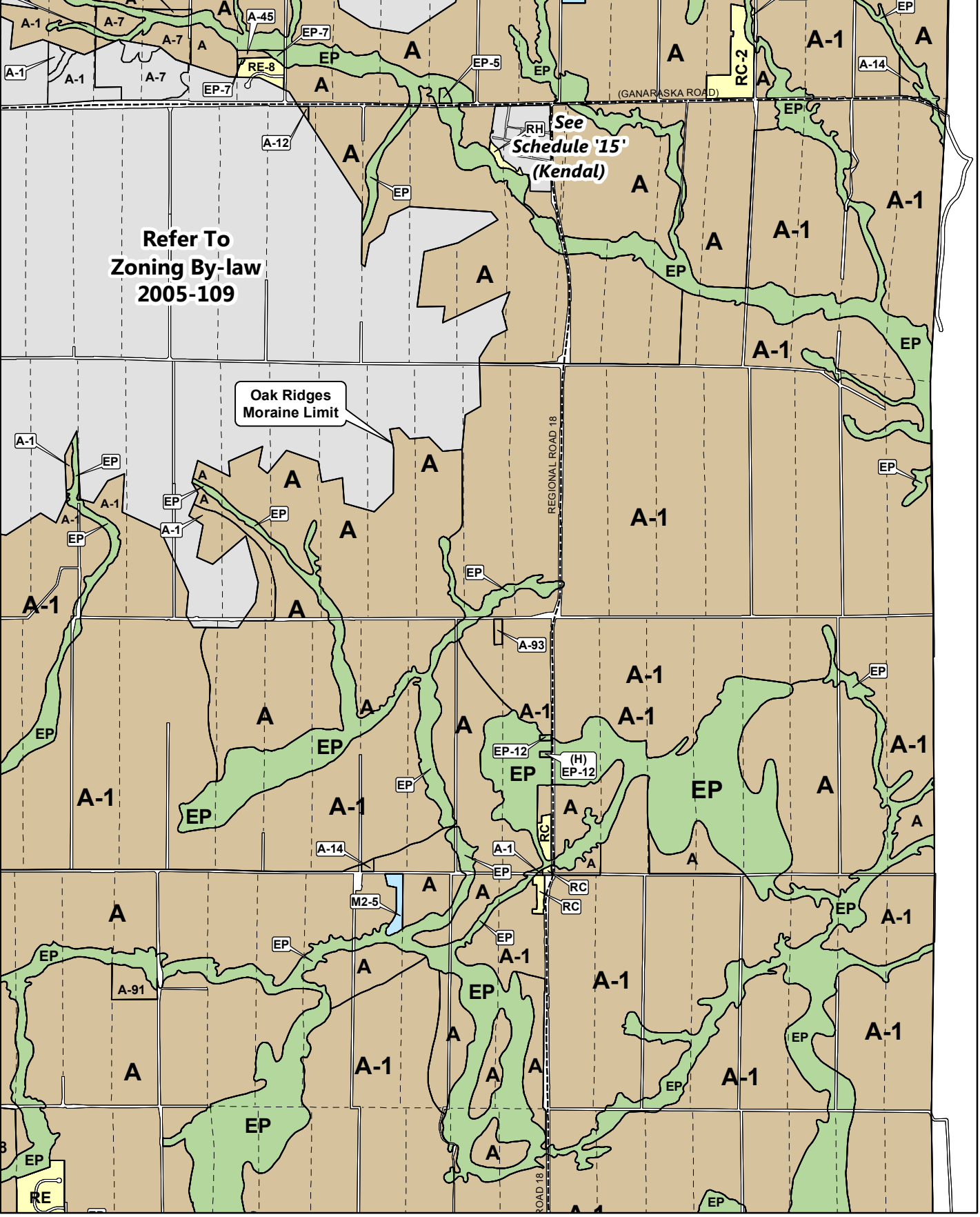
November, 2018

 ZONE BOUNDARY  
 ARTERIAL ROAD TYPE 'A'  
 ARTERIAL ROAD TYPE 'B'

**Municipality of Clarington**  
**Zoning By-Law 84-63**  
**Schedule 2 (Clarke)**

1D	<b>2E</b>	2D
	<b>2C</b>	
	2A	

Lot 20 19 18 17 16 15 14 13 12 11 10 9 8 7 6 5 4 3 2 1



**Refer To  
Zoning By-law  
2005-109**

**Oak Ridges  
Moraine Limit**

**See  
Schedule '15'  
(Kendal)**

Concession 7  
Concession 6  
Concession 5  
Concession 4  
Concession 3  
Concession 2

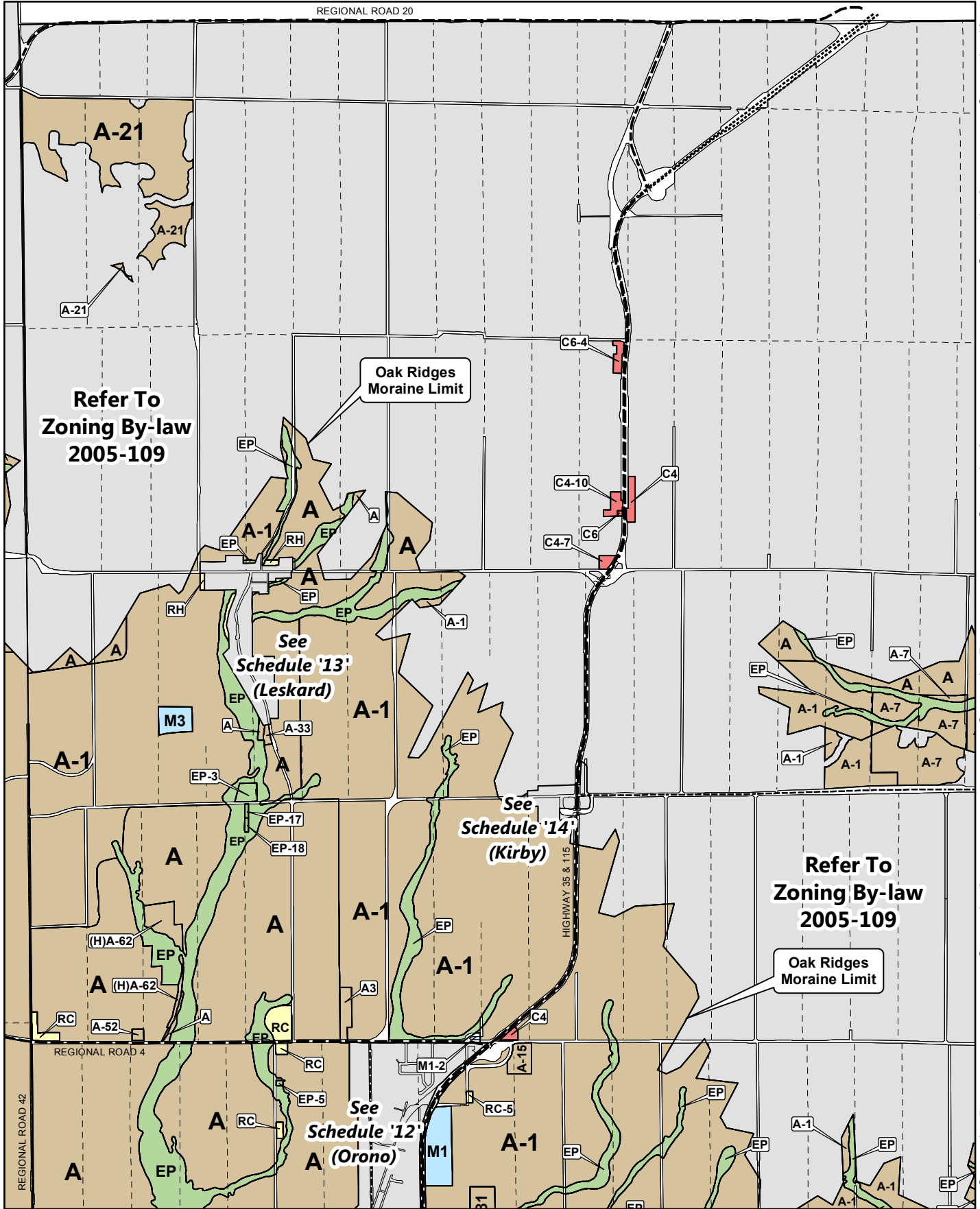
	Residential		Industrial	
	Commercial		EP	
	Institutional		Agricultural	

November, 2018

ZONE BOUNDARY  
 ARTERIAL ROAD TYPE 'A'  
 ARTERIAL ROAD TYPE 'B'

**Municipality of Clarington  
Zoning By-Law 84-63  
Schedule 2 (Clarke)**

2C	2F	<b>Hope</b>
	<b>2D</b>	
	2B	



Refer To  
Zoning By-law  
2005-109

Oak Ridges  
Moraine Limit

See  
Schedule '13'  
(Leskard)

See  
Schedule '14'  
(Kirby)

Refer To  
Zoning By-law  
2005-109

Oak Ridges  
Moraine Limit

See  
Schedule '12'  
(Orono)

- Residential
- Industrial
- EP
- Institutional
- Agricultural



- November, 2018
- ZONE BOUNDARY
  - ARTERIAL ROAD TYPE 'A'
  - ARTERIAL ROAD TYPE 'B'

**Municipality of Clarington**  
**Zoning By-Law 84-63**  
**Schedule 2 (Clarke)**

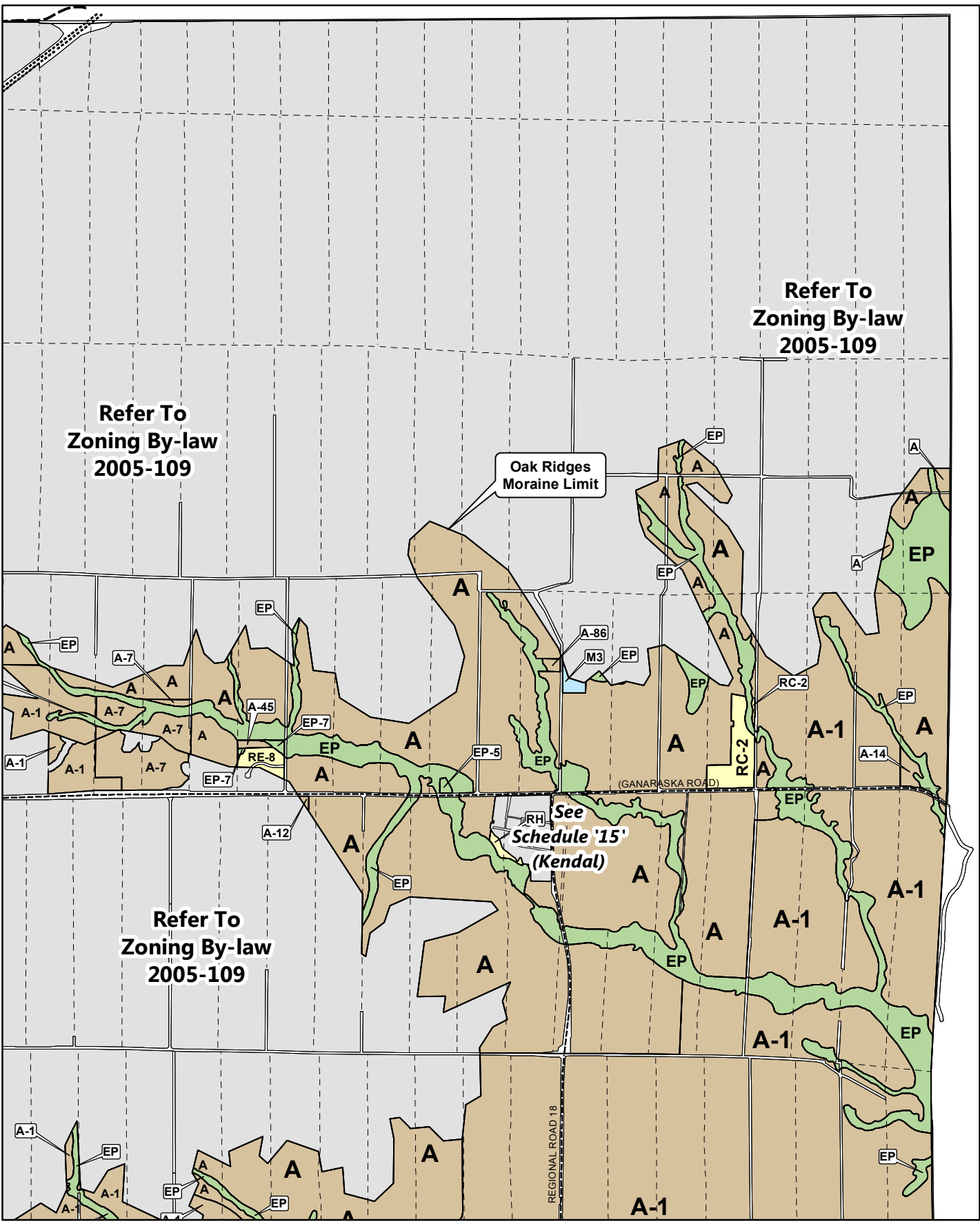
**Manvers**  
1F **2E** 2F  
2C

**Refer To  
Zoning By-law  
2005-109**

**Refer To  
Zoning By-law  
2005-109**

Oak Ridges  
Moraine Limit

See  
Schedule '15'  
(Kendal)



**Refer To  
Zoning By-law  
2005-109**

Residential	Industrial	
Commercial	EP	
Institutional	Agricultural	

February, 2012

- ZONE BOUNDARY
- ARTERIAL ROAD TYPE 'A'
- ARTERIAL ROAD TYPE 'B'

**Municipality of Clarington  
Zoning By-Law 84-63  
Schedule 2 (Clarke)**

**Manvers**  
2E **2F** Hope  
2D