












-  Built Boundary
-  Clarington Technology Business Park
-  Light Industrial Area
-  Prestige Employment 1

-  Prestige Employment 2
-  Mixed Use Corridor Special Study Area
-  Environmental Protection Area
-  Proposed Location of Storm Water Management Pond
-  Heritage Resource

**MAP A**  
**LAND USE**  
**AND PRIMARY ROADS**  
 CLARINGTON TECHNOLOGY  
 BUSINESS PARK  
 SECONDARY PLAN

JUNE 22, 2010

THIS CONSOLIDATION IS PROVIDED FOR CONVENIENCE ONLY AND REPRESENTS REQUESTED MODIFICATIONS AND APPROVALS