

- FREEMWAY
- TYPE A ARTERIAL
- TYPE B ARTERIAL
- TYPE C ARTERIAL
- COLLECTOR ROAD
- REGIONAL TRANSIT SPINE
- INTER-REGIONAL TRANSIT LINE

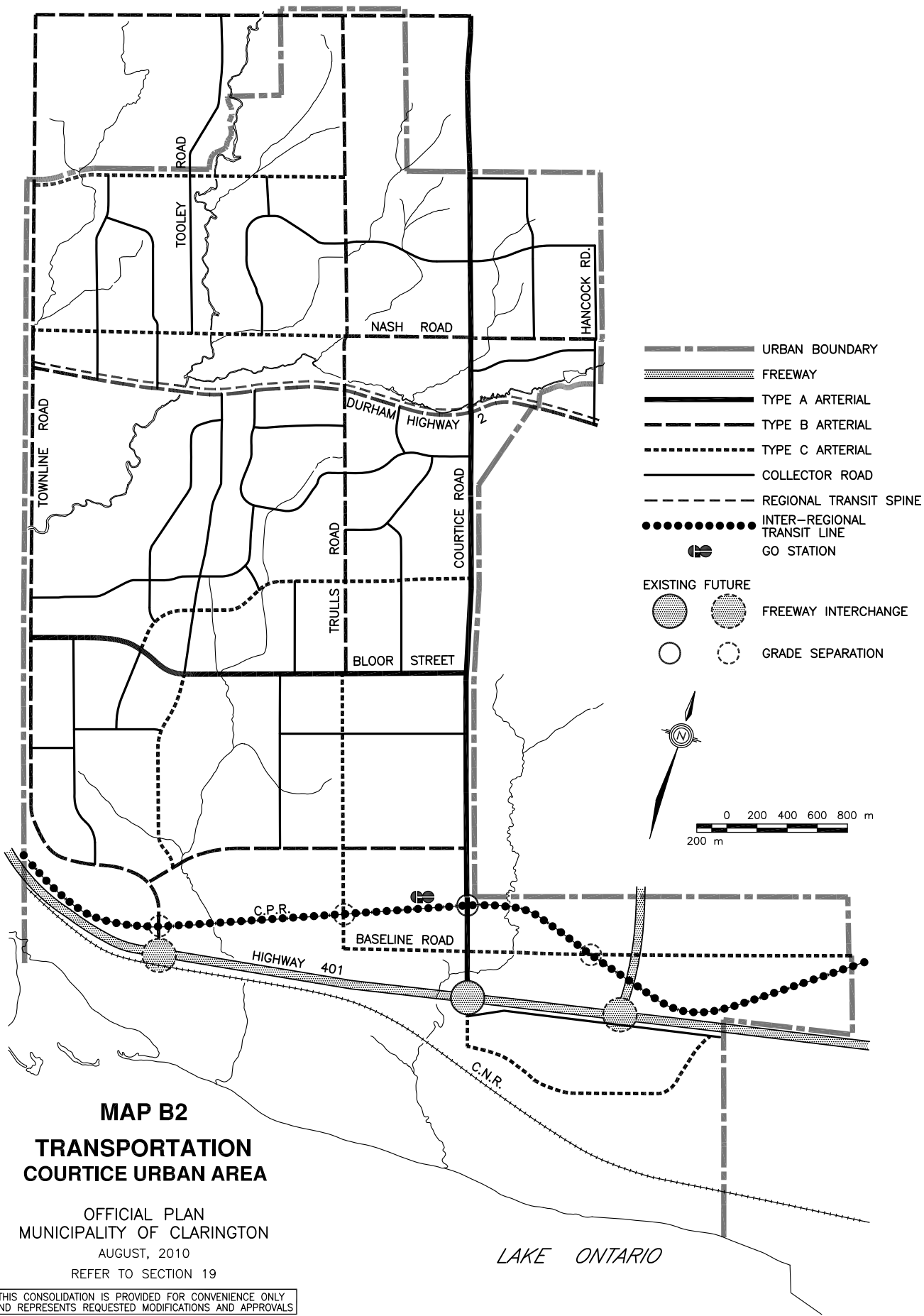
- EXISTING
- FUTURE
- FREEMWAY INTERCHANGE
- GRADE SEPARATION

MAP B1
TRANSPORTATION
CLARINGTON RURAL AREA

OFFICIAL PLAN
 MUNICIPALITY OF CLARINGTON
 AUGUST, 2010

REFER TO SECTION 19

THIS CONSOLIDATION IS PROVIDED FOR CONVENIENCE ONLY AND REPRESENTS REQUESTED MODIFICATIONS AND APPROVALS

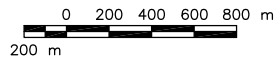
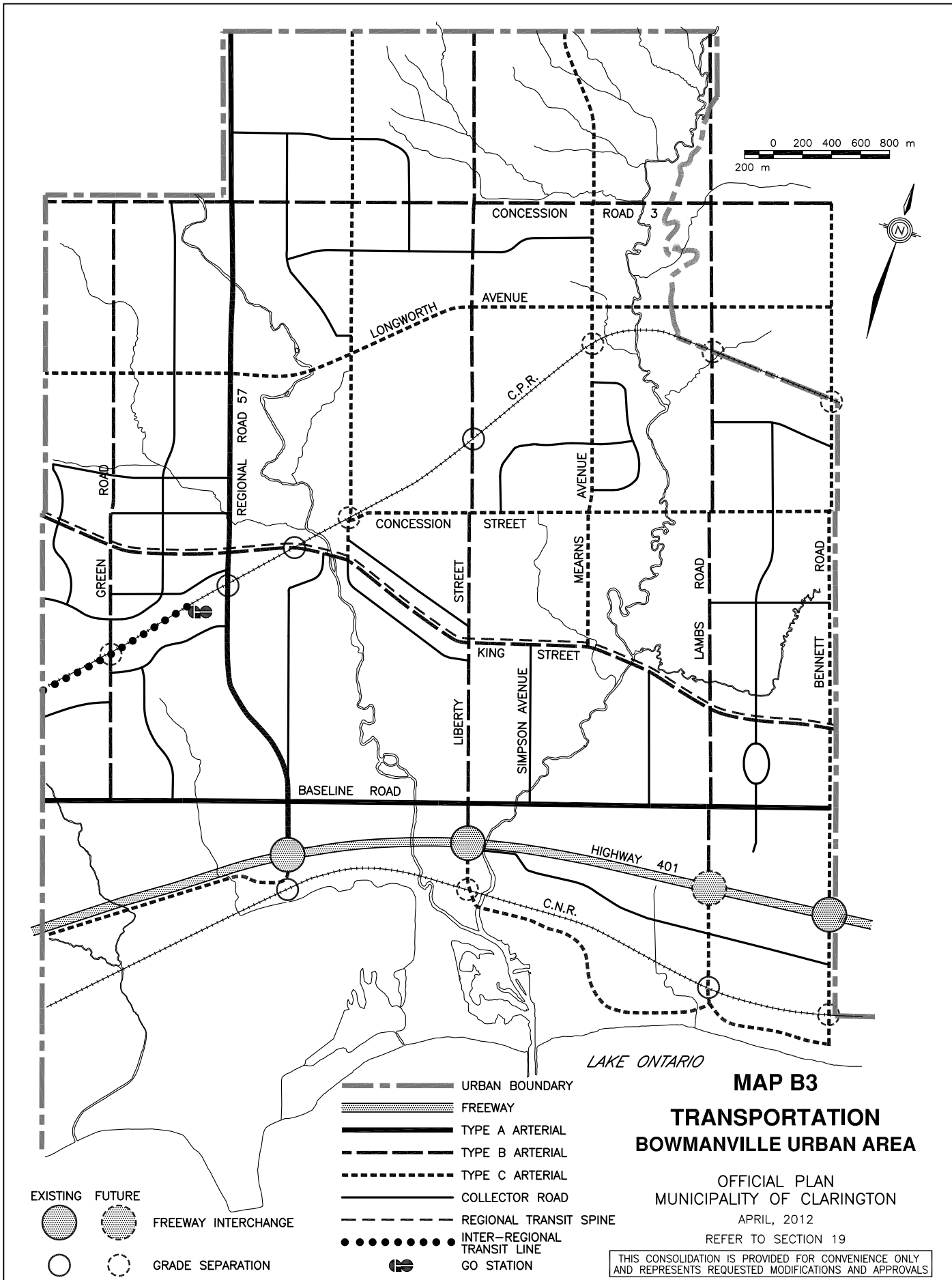


MAP B2
TRANSPORTATION
COURTICE URBAN AREA

OFFICIAL PLAN
 MUNICIPALITY OF CLARINGTON
 AUGUST, 2010
 REFER TO SECTION 19

THIS CONSOLIDATION IS PROVIDED FOR CONVENIENCE ONLY
 AND REPRESENTS REQUESTED MODIFICATIONS AND APPROVALS

LAKE ONTARIO



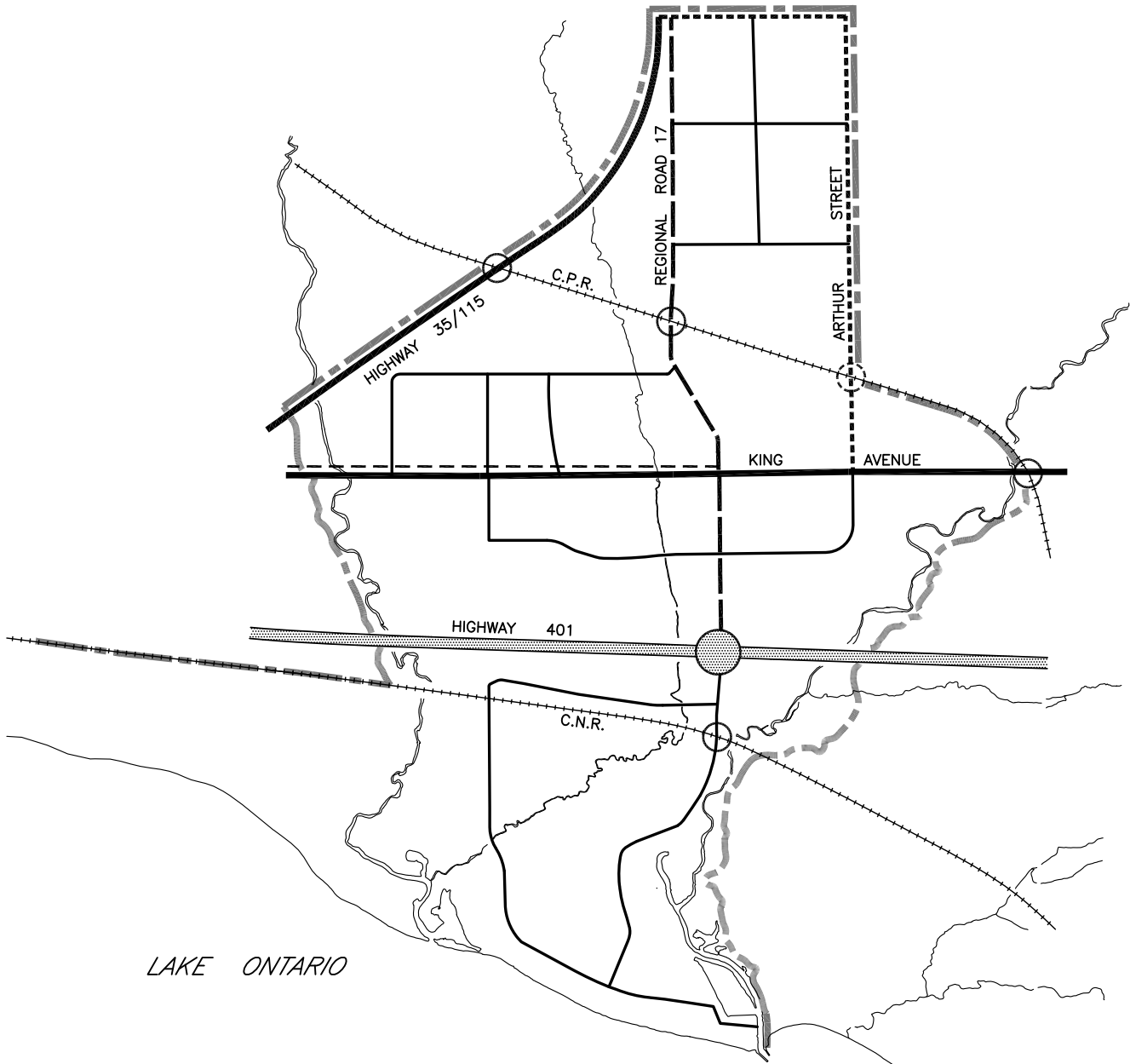
- URBAN BOUNDARY
- ==== FREEWAY
- TYPE A ARTERIAL
- - - TYPE B ARTERIAL
- - - - TYPE C ARTERIAL
- COLLECTOR ROAD
- - - REGIONAL TRANSIT SPINE
- INTER-REGIONAL TRANSIT LINE
- Ⓜ GO STATION

- EXISTING FUTURE
- ● FREEWAY INTERCHANGE
- ○ GRADE SEPARATION

MAP B3
TRANSPORTATION
BOWMANVILLE URBAN AREA

OFFICIAL PLAN
 MUNICIPALITY OF CLARINGTON
 APRIL, 2012
 REFER TO SECTION 19

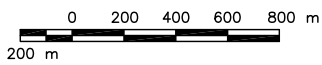
THIS CONSOLIDATION IS PROVIDED FOR CONVENIENCE ONLY AND REPRESENTS REQUESTED MODIFICATIONS AND APPROVALS



LAKE ONTARIO

- URBAN BOUNDARY
- ==== FREEWAY
- TYPE A ARTERIAL
- TYPE B ARTERIAL
- TYPE C ARTERIAL
- COLLECTOR ROAD
- REGIONAL TRANSIT SPINE

- | EXISTING | FUTURE | |
|----------|--------|---------------------|
| | | FREEWAY INTERCHANGE |
| | | GRADE SEPARATION |



MAP B4
TRANSPORTATION
NEWCASTLE VILLAGE URBAN AREA

OFFICIAL PLAN
 MUNICIPALITY OF CLARINGTON
 AUGUST, 2010

REFER TO SECTION 19

THIS CONSOLIDATION IS PROVIDED FOR CONVENIENCE ONLY
 AND REPRESENTS REQUESTED MODIFICATIONS AND APPROVALS