








--- EAST MAIN STREET DISTRICT BOUNDARY

↔ INTERNAL LANEWAY

-  HIGH DENSITY RESIDENTIAL
-  MEDIUM DENSITY RESIDENTIAL
-  LOW DENSITY RESIDENTIAL
-  STREET-RELATED COMMERCIAL AREA
-  GENERAL COMMERCIAL
-  INSTITUTION
-  ENVIRONMENTAL PROTECTION AREA

MAP B
LAND USE
EAST MAIN STREET

BOWMANVILLE
 EAST TOWN CENTRE
 SECONDARY PLAN

AUGUST, 2010

THIS CONSOLIDATION IS PROVIDED FOR CONVENIENCE ONLY AND REPRESENTS REQUESTED MODIFICATIONS AND APPROVALS