






MAP A LAND USE

COURTICE WEST
SHOPPING DISTRICT
SECONDARY PLAN
AUGUST, 2010

- | | | | |
|---|---------------------------------|---|---------------------|
| — — — — — | COURTICE WEST SHOPPING DISTRICT |  | MIXED USE AREA |
|  | GENERAL COMMERCIAL AREA | — — — — — | INTERNAL LANEWAYS |
|  | OFFICE COMMERCIAL AREA | ● ● ● ● ● | PEDESTRIAN WALKWAYS |

THIS CONSOLIDATION IS PROVIDED FOR CONVENIENCE ONLY
AND REPRESENTS REQUESTED MODIFICATIONS AND APPROVALS