






-  SECONDARY PLANNING AREA
-  WETLAND
-  REGULATORY SHORELINE AREA
-  FLOODLINE
-  FILL LINE

**MAP B**  
**NATURAL FEATURES**  
**AND CONSTRAINTS**

PORT DARLINGTON NEIGHBOURHOOD  
 SECONDARY PLAN

APRIL, 2012

THIS CONSOLIDATION IS PROVIDED FOR CONVENIENCE ONLY  
 AND REPRESENTS REQUESTED MODIFICATIONS AND APPROVALS