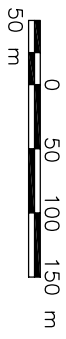










MAP A
LAND USE
DOWNTOWN

BOWMANVILLE
 EAST TOWN CENTRE
 SECONDARY PLAN

JANUARY 2, 2007

THIS CONSOLIDATION IS PROVIDED FOR CONVENIENCE ONLY
 AND REPRESENTS REQUESTED MODIFICATIONS AND APPROVALS



-  DOWNTOWN BOUNDARY
-  RESIDENTIAL
-  STREET-RELATED COMMERCIAL AREA
-  MIXED USE AREA
-  INSTITUTION
-  COMMUNITY FACILITY
-  ENVIRONMENTAL PROTECTION AREA
-  DISTRICT PARK