









-  Clarington Energy Business Park Area Boundary
-  Prestige Employment Node
-  Prestige Employment Corridor
-  Light Industrial 1

-  Light Industrial 2
-  Open Space
-  Environmental Protection Area
-  Proposed Storm Water Pond

MAP A
LAND USE
AND PRIMARY ROADS
 CLARINGTON ENERGY
 BUSINESS PARK
 SECONDARY PLAN

JANUARY 2, 2007

THIS CONSOLIDATION IS PROVIDED FOR CONVENIENCE ONLY
 AND REPRESENTS REQUESTED MODIFICATIONS AND APPROVALS