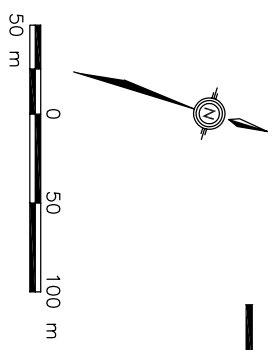










**MAP A**  
**LAND USE**

NEWCASTLE VILLAGE  
VILLAGE CENTRE  
SECONDARY PLAN

JANUARY 2, 2007

THIS CONSULTATION IS PROVIDED FOR CONVENIENCE ONLY  
AND REPRESENTS REQUESTED MODIFICATIONS AND APPROVALS



-  VILLAGE CENTRE BOUNDARY
-  STREET-RELATED COMMERCIAL AREA
-  MEDIUM DENSITY RESIDENTIAL
-  GENERAL COMMERCIAL AREA
-  NEIGHBOURHOOD PARK
-  HERITAGE BUILDINGS
-  MIXED USE AREA
-  COMMUNITY FACILITY