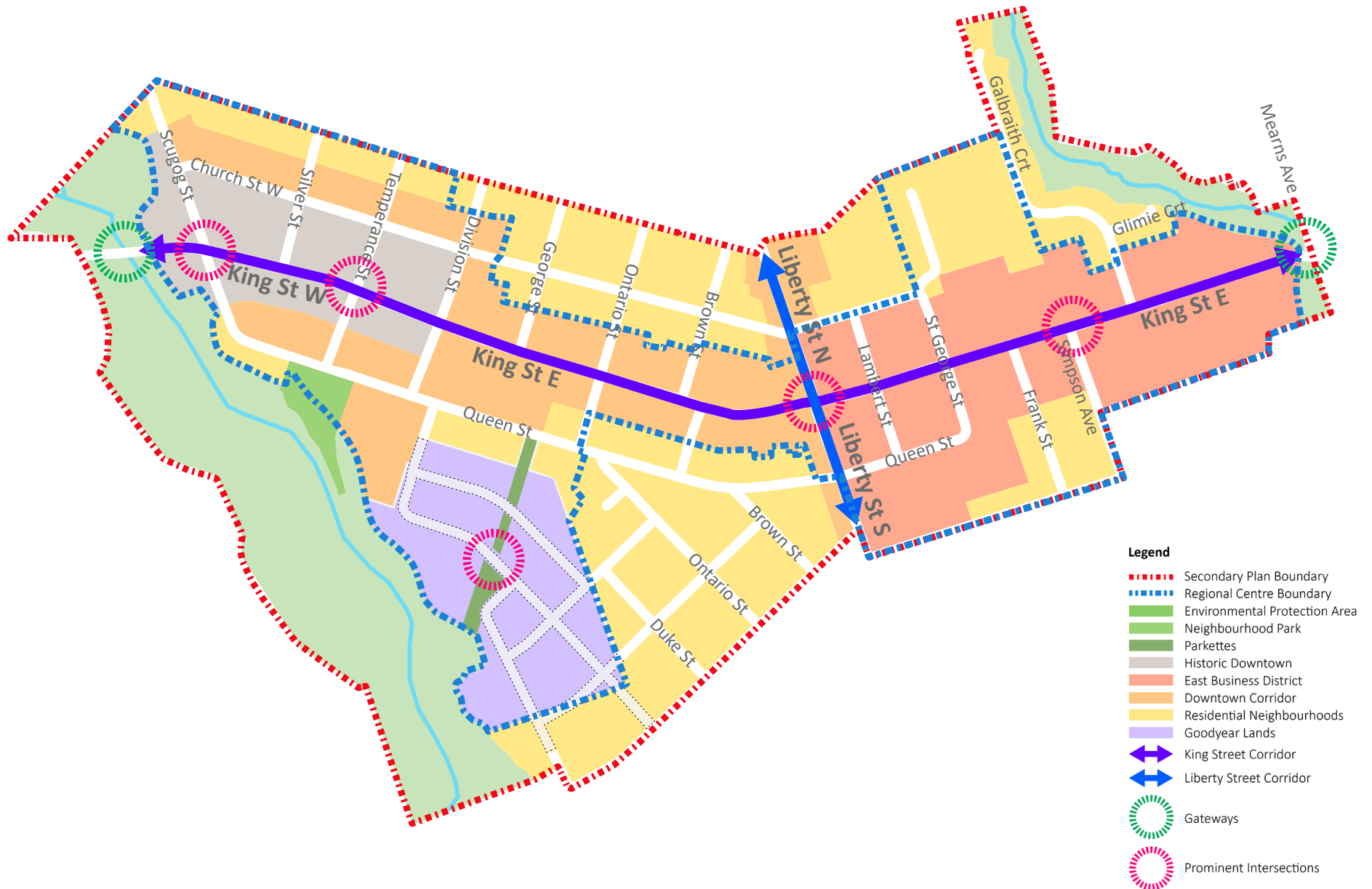
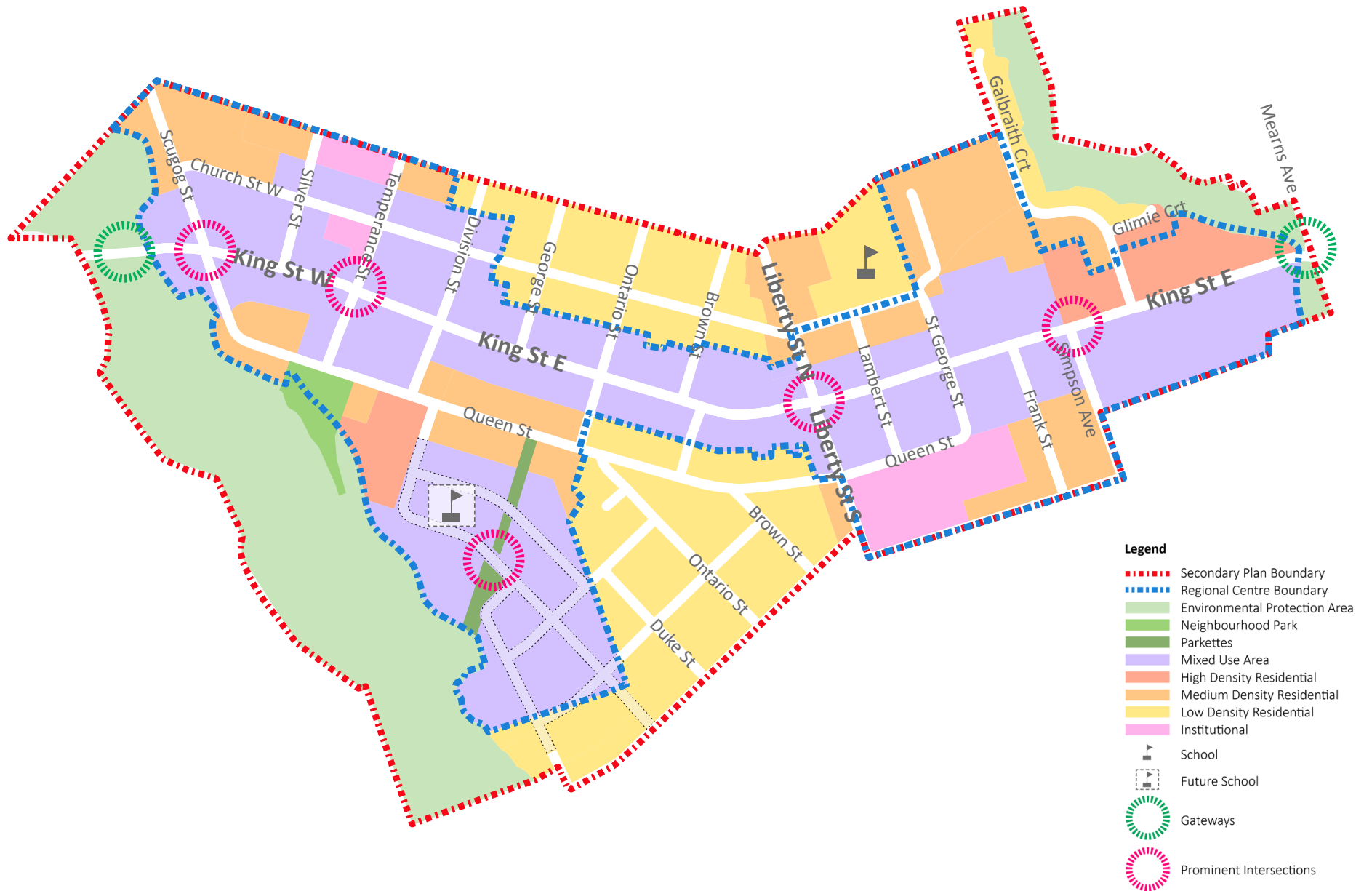


# Schedule A: Community Structure and Character Areas

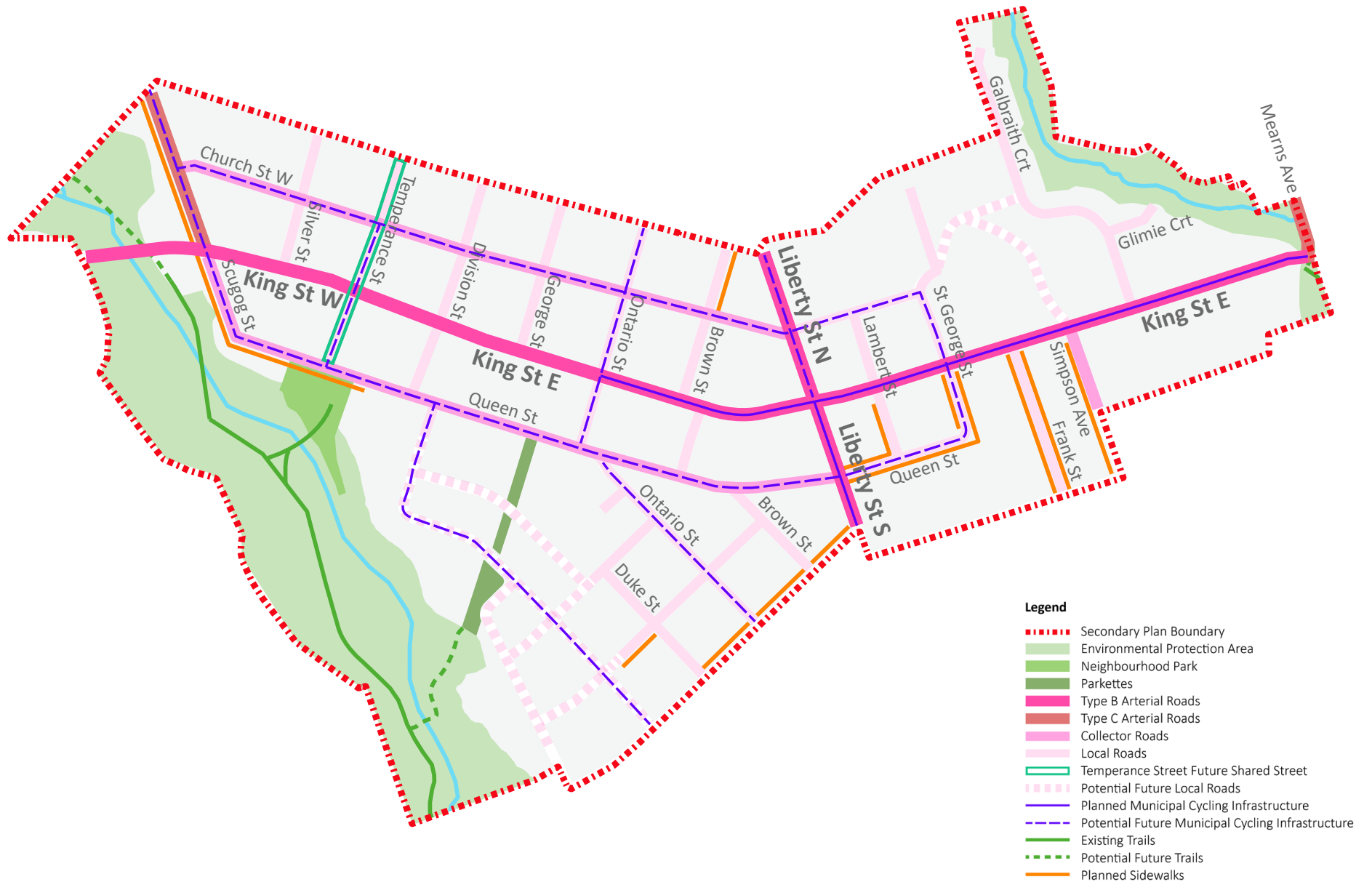


\*Updated to show Downtown Corridor character area north of Church St W

# Schedule B: Land Use



# Schedule C: Transportation and Open Space Network



- Legend**
- - - Secondary Plan Boundary
  - Environmental Protection Area
  - Neighbourhood Park
  - Parkettes
  - Type B Arterial Roads
  - Type C Arterial Roads
  - Collector Roads
  - Local Roads
  - - - Temperance Street Future Shared Street
  - - - Potential Future Local Roads
  - Planned Municipal Cycling Infrastructure
  - - - Potential Future Municipal Cycling Infrastructure
  - Existing Trails
  - - - Potential Future Trails
  - Planned Sidewalks