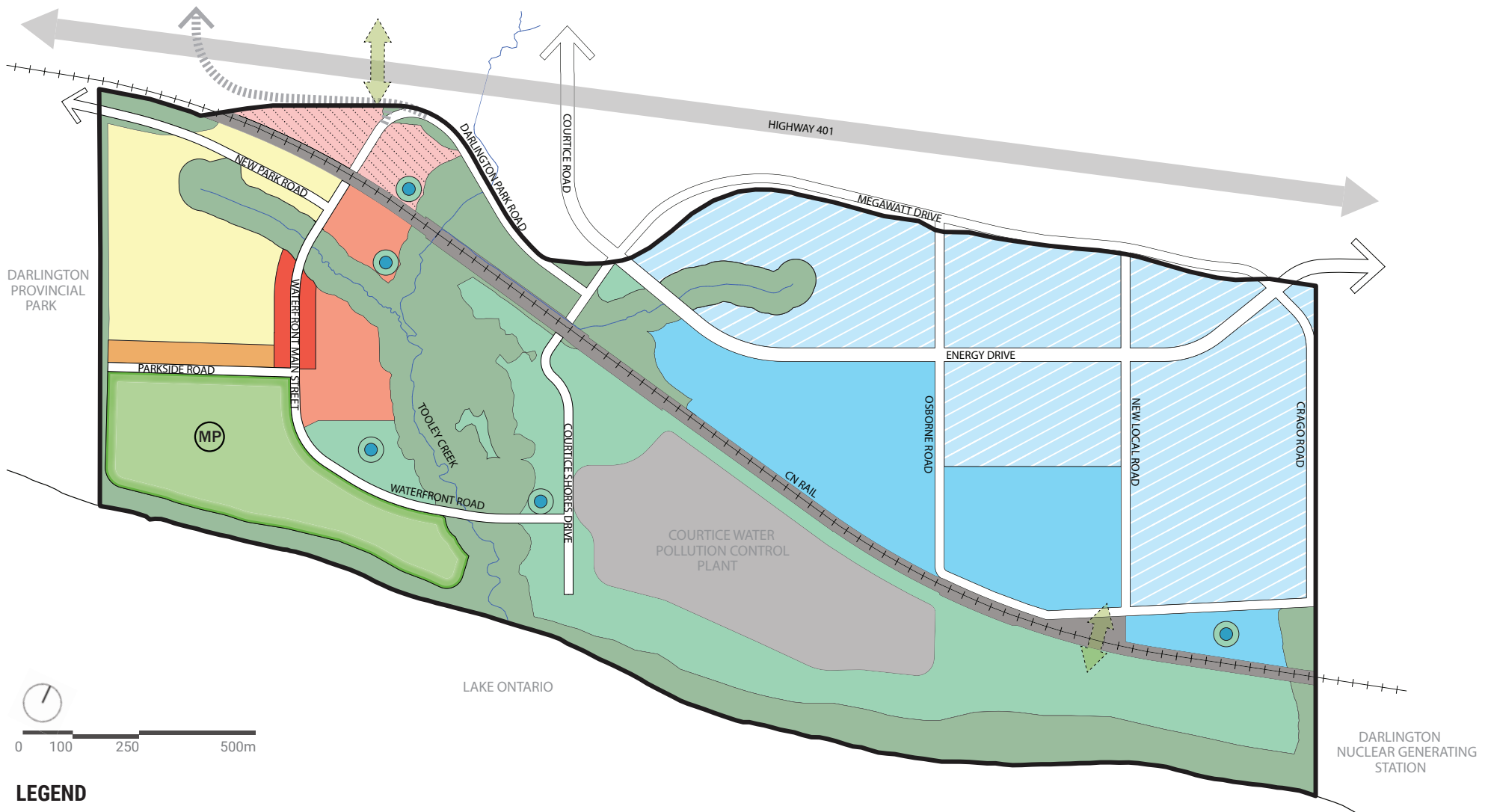


Courtice Waterfront and Energy Park Secondary Plan

JUNE 2022



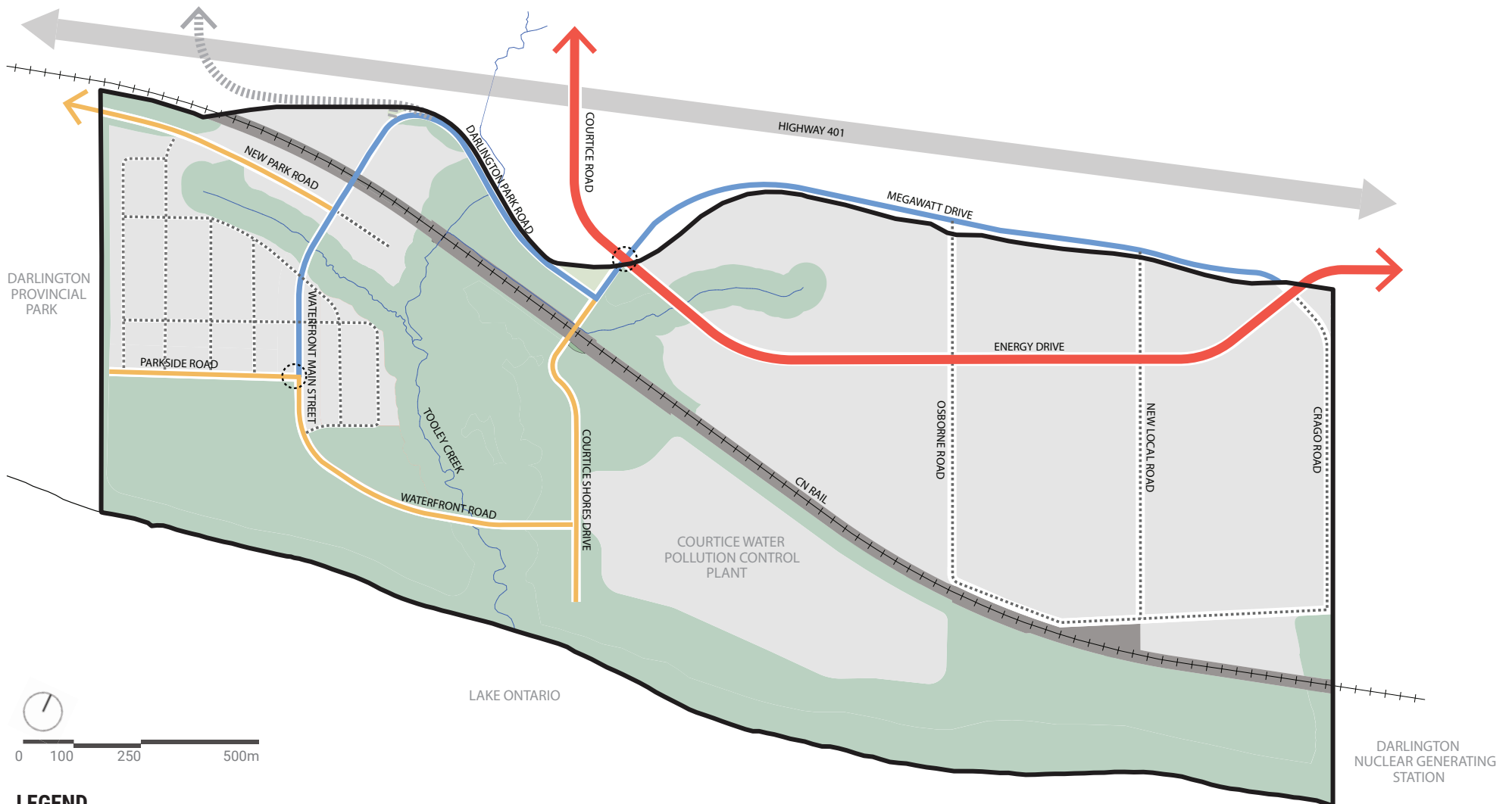
LEGEND

- Courtice Waterfront Park
- Stormwater Management Facilities
- Environmental Protection Area
- Waterfront Greenway
- Prestige Employment
- General Employment
- Low Density Residential
- Medium Density Residential - Waterfront
- Mixed Use - Main Street
- Mixed Use - Neighbourhood
- Utility
- Gateway Commercial
- Potential Pedestrian Crossing
- Potential Trulls Road Extension

SCHEDULE A - LAND USE (DRAFT)

Courtice Waterfront and Energy Park Secondary Plan

For Public Meeting - June 2022



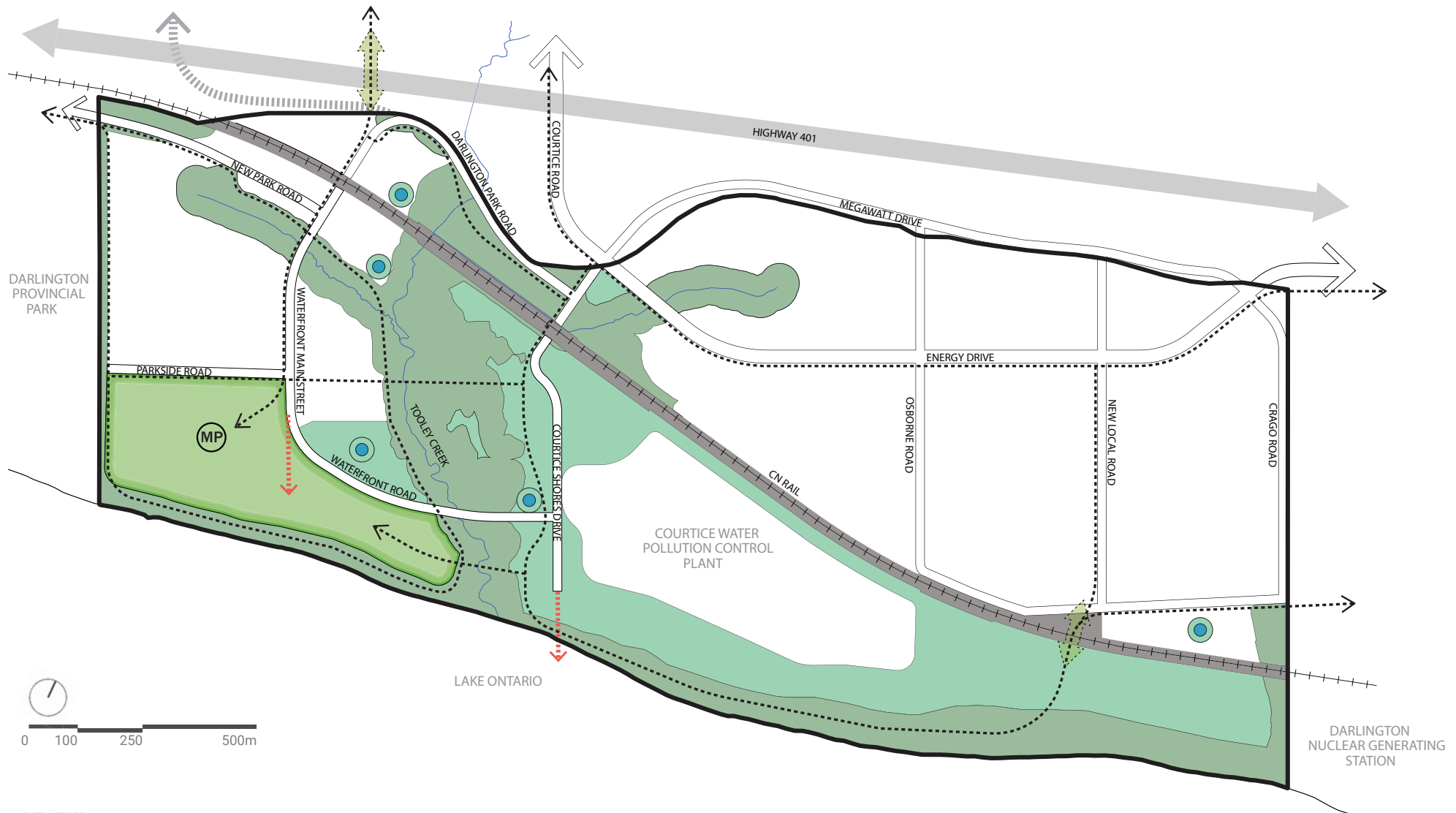
LEGEND

- █ Type C Arterial
- █ Collector Road
- █ Key Local Road
- ⋯ Local Road
- Potential Signalized Intersection
- Potential Trulls Road Extension
- Development Land
- Open Space

SCHEDULE B - ROAD CLASSIFICATION (DRAFT)

Courtice Waterfront and Energy Park Secondary Plan

For Public Meeting - June 2022



LEGEND

- Courtice Waterfront Park
 - Stormwater Management Facilities
 - Environmental Protection Area
 - Waterfront Greenway
 - Potential Pedestrian Crossing
 - Potential Trulls Road Extension
 - Key View
 - Trails and Key Pedestrian Routes
- *Trail network alignments are conceptual

SCHEDULE C - OPEN SPACE (DRAFT)

Courtice Waterfront and Energy Park Secondary Plan

For Public Meeting - June 2022



LEGEND

- Courtice Waterfront Park
- Stormwater Management Facilities
- Treed Area
- Streets
- Trails and Pedestrian Connections
- General Employment
- Prestige Employment
- Low Density Residential
- Medium Density Residential - Waterfront
- Mixed Use - Main Street
- Mixed Use - Neighbourhood
- Gateway Commercial
- Existing Building
- Planned Building

*Trail network alignments are conceptual

SCHEDULE D - DEMONSTRATION PLAN (DRAFT)

Courtice Waterfront and Energy Park Secondary Plan

For Public Meeting - June 2022