










PRIORITY INTENSIFICATION AREAS

-  CENTRE
-  REGIONAL CORRIDOR
-  LOCAL CORRIDOR
-  WATERFRONT PLACE
-  TRANSPORTATION HUB
-  BUILT UP AREA
-  GREENFIELD
-  BUILT BOUNDARY
-  URBAN BOUNDARY

Lake Ontario



MAP B
URBAN STRUCTURE
CLARINGTON URBAN AREAS
 OFFICIAL PLAN
 MUNICIPALITY OF CLARINGTON
 OCTOBER, 2017
 OFFICE CONSOLIDATION