










-  GREENBELT AREA BOUNDARY
-  PROTECTED COUNTRYSIDE
-  NATURAL HERITAGE SYSTEM
-  OAK RIDGES MORaine AREA BOUNDARY
-  NATURAL CORE AREA
-  NATURAL LINKAGE AREA
-  COUNTRYSIDE
-  SETTLEMENT AREA
-  SETTLEMENT AREAS OUTSIDE OF THE GREENBELT BOUNDARY

MAP H
GREENBELT AND
OAK RIDGES MORaine
OFFICIAL PLAN
MUNICIPALITY OF CLARINGTON
OCTOBER, 2017
OFFICE CONSOLIDATION