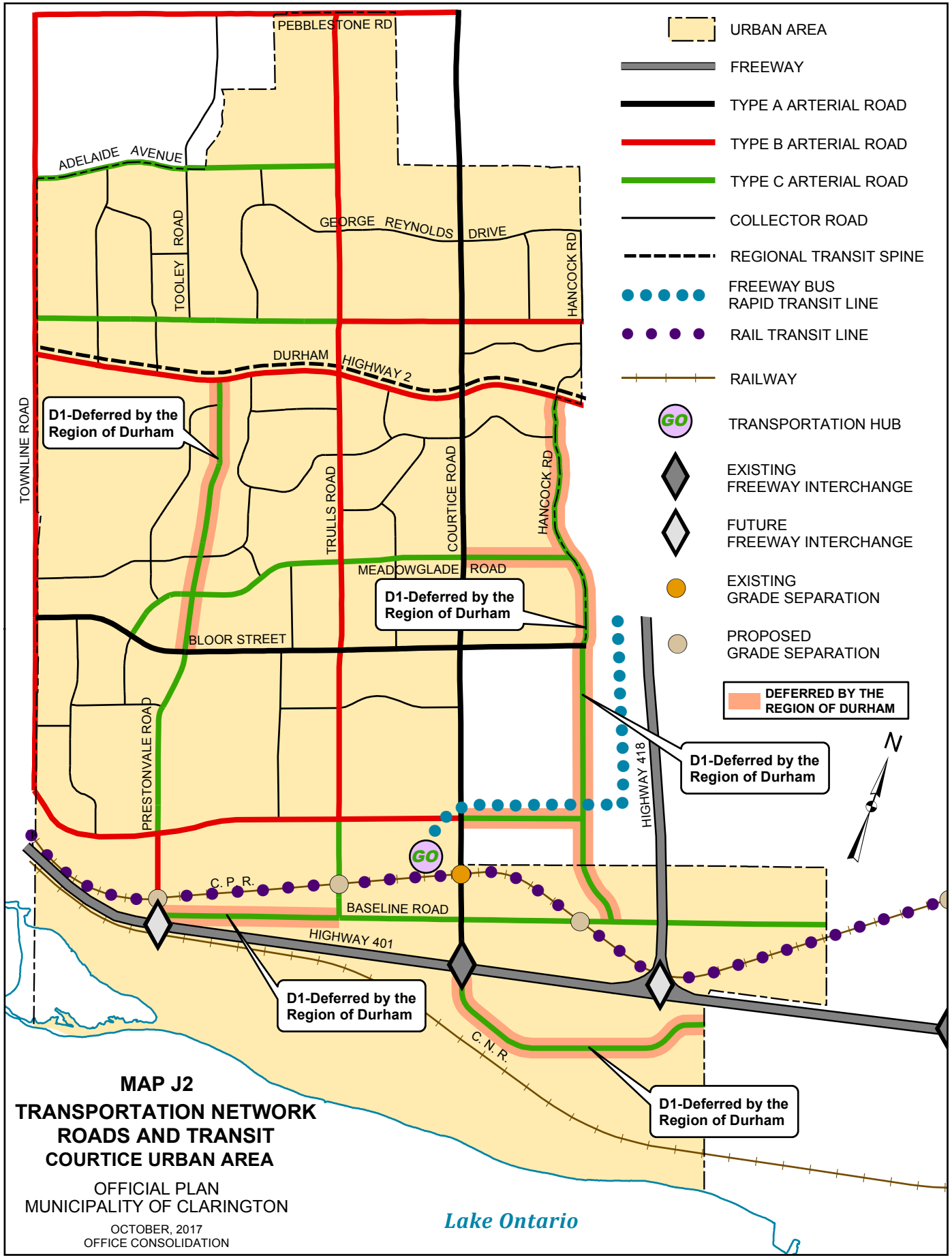


- SETTLEMENT AREA BOUNDARY
- FREEWAY
- TYPE A ARTERIAL ROAD
- TYPE B ARTERIAL ROAD
- TYPE C ARTERIAL ROAD
- COLLECTOR ROAD
- - - REGIONAL TRANSIT SPINE
- ..... FREEWAY BUS RAPID TRANSIT LINE
- ..... RAIL TRANSIT LINE
- RAILWAY
- ◇ EXISTING FREEWAY INTERCHANGE
- ◇ FUTURE FREEWAY INTERCHANGE
- ◇ FUTURE PARTIAL FREEWAY INTERCHANGE
- EXISTING GRADE SEPARATION
- PROPOSED GRADE SEPARATION
- FREeway TRANSIT STATION
- GO TRANSPORTATION HUB
- DEFERRED BY THE REGION OF DURHAM

**MAP J1**  
**TRANSPORTATION NETWORK**  
**ROADS AND TRANSIT**  
**CLARINGTON RURAL AREA**  
 OFFICIAL PLAN  
 MUNICIPALITY OF CLARINGTON  
 OCTOBER, 2017  
 OFFICE CONSOLIDATION



- URBAN AREA
- FREEWAY
- TYPE A ARTERIAL ROAD
- TYPE B ARTERIAL ROAD
- TYPE C ARTERIAL ROAD
- COLLECTOR ROAD
- REGIONAL TRANSIT SPINE
- FREEWAY BUS RAPID TRANSIT LINE
- RAIL TRANSIT LINE
- RAILWAY
- TRANSPORTATION HUB
- EXISTING FREEWAY INTERCHANGE
- FUTURE FREEWAY INTERCHANGE
- EXISTING GRADE SEPARATION
- PROPOSED GRADE SEPARATION
- DEFERRED BY THE REGION OF DURHAM

D1-Deferred by the Region of Durham

D1-Deferred by the Region of Durham

D1-Deferred by the Region of Durham

D1-Deferred by the Region of Durham

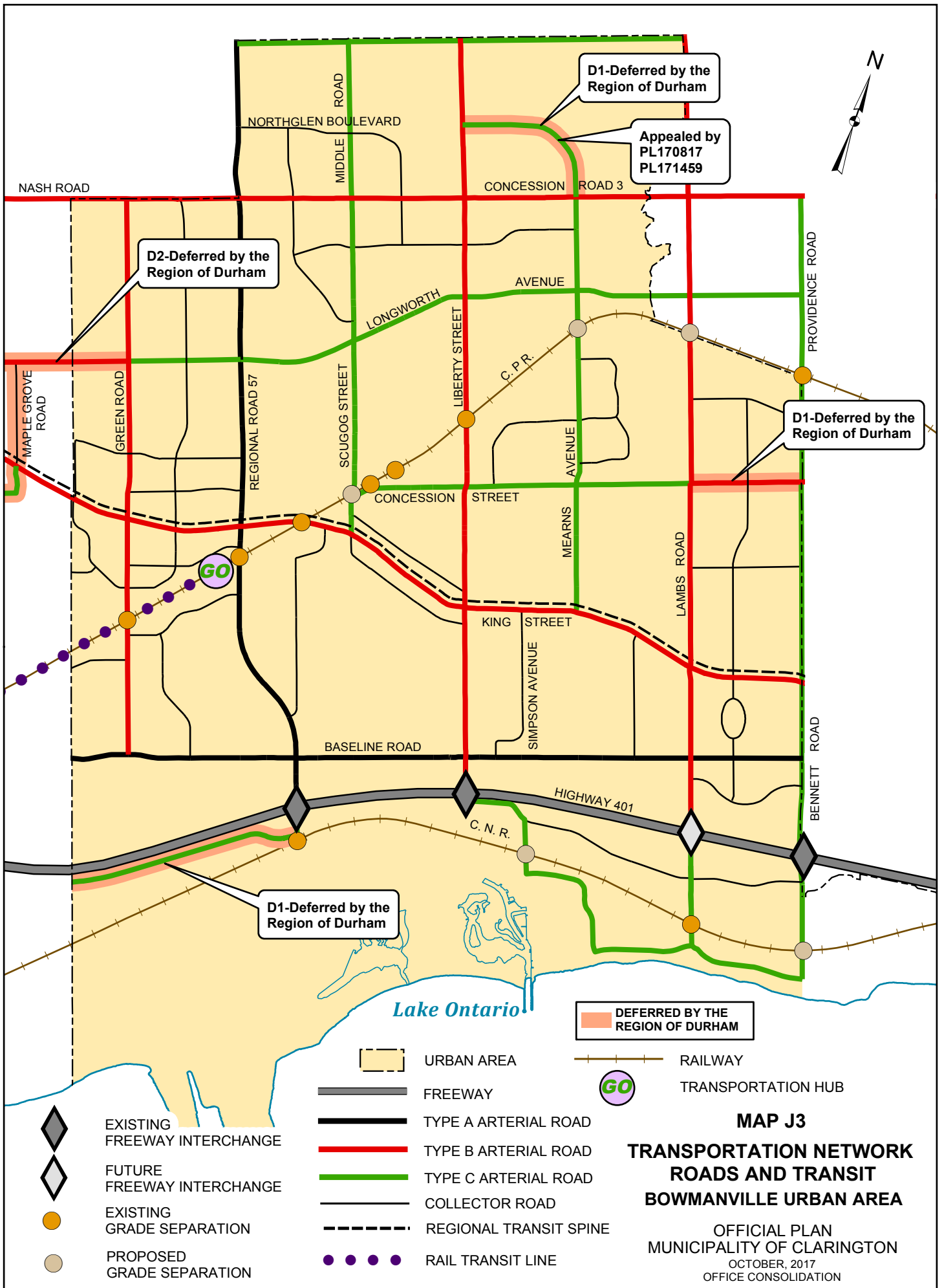
D1-Deferred by the Region of Durham

**MAP J2  
TRANSPORTATION NETWORK  
ROADS AND TRANSIT  
COURTICE URBAN AREA**

OFFICIAL PLAN  
MUNICIPALITY OF CLARINGTON

OCTOBER, 2017  
OFFICE CONSOLIDATION

Lake Ontario



D1-Deferred by the Region of Durham

Appealed by PL170817 PL171459

D2-Deferred by the Region of Durham

D1-Deferred by the Region of Durham

D1-Deferred by the Region of Durham

DEFERRED BY THE REGION OF DURHAM



TRANSPORTATION HUB

### MAP J3

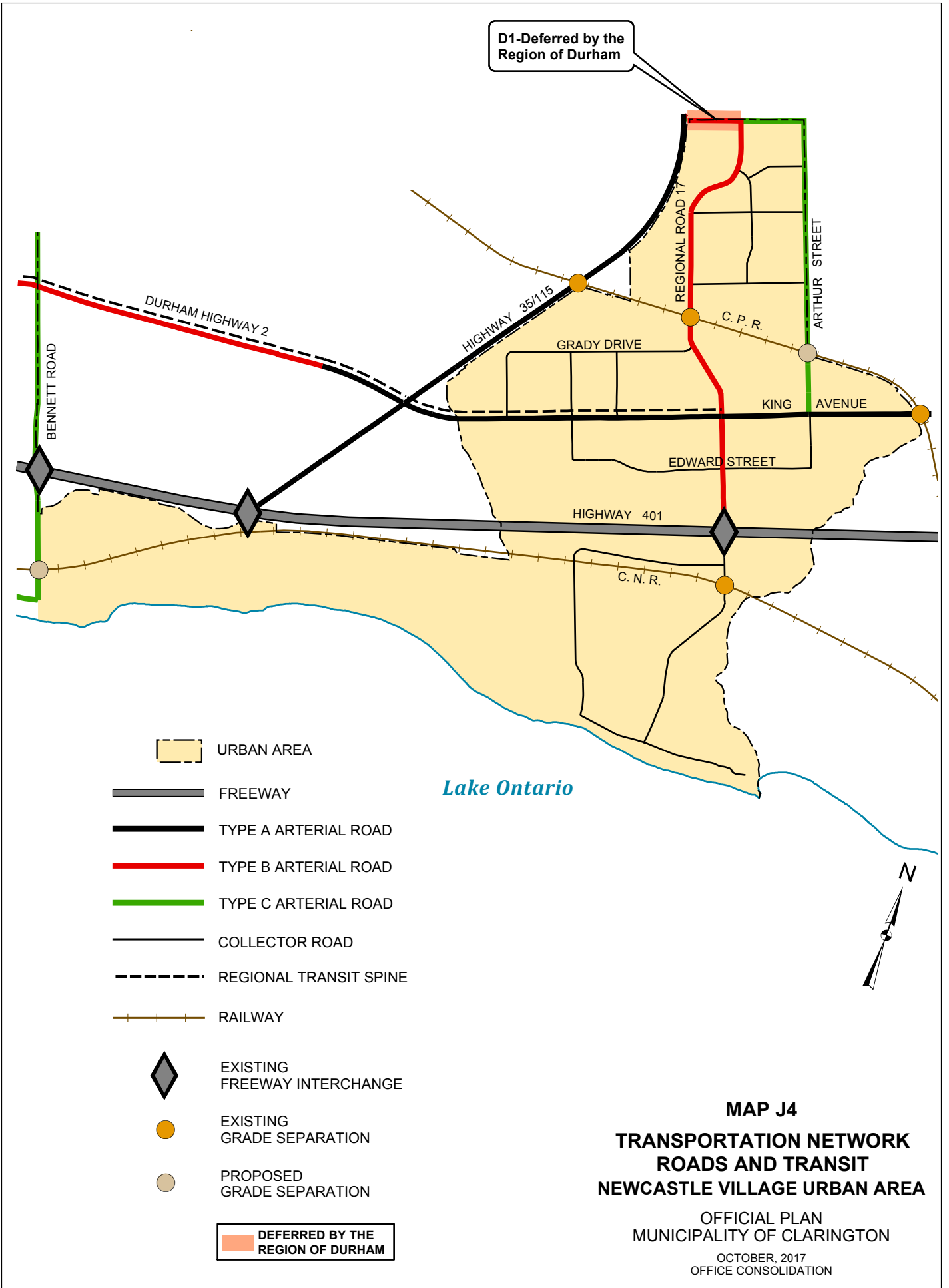
## TRANSPORTATION NETWORK ROADS AND TRANSIT BOWMANVILLE URBAN AREA

OFFICIAL PLAN  
MUNICIPALITY OF CLARINGTON  
OCTOBER, 2017  
OFFICE CONSOLIDATION

- EXISTING FREEWAY INTERCHANGE
- FUTURE FREEWAY INTERCHANGE
- EXISTING GRADE SEPARATION
- PROPOSED GRADE SEPARATION

- URBAN AREA
- FREEWAY
- TYPE A ARTERIAL ROAD
- TYPE B ARTERIAL ROAD
- TYPE C ARTERIAL ROAD
- COLLECTOR ROAD
- REGIONAL TRANSIT SPINE
- RAIL TRANSIT LINE

- RAILWAY



D1-Deferred by the Region of Durham

URBAN AREA

FREEWAY

TYPE A ARTERIAL ROAD

TYPE B ARTERIAL ROAD

TYPE C ARTERIAL ROAD

COLLECTOR ROAD

REGIONAL TRANSIT SPINE

RAILWAY

EXISTING FREEWAY INTERCHANGE

EXISTING GRADE SEPARATION

PROPOSED GRADE SEPARATION

DEFERRED BY THE REGION OF DURHAM

Lake Ontario



**MAP J4**  
**TRANSPORTATION NETWORK**  
**ROADS AND TRANSIT**  
**NEWCASTLE VILLAGE URBAN AREA**

OFFICIAL PLAN  
 MUNICIPALITY OF CLARINGTON

OCTOBER, 2017  
 OFFICE CONSOLIDATION