

Legend (Route, Truck #, Length)

- A01, 06-530, 23.5km
- A02, 09-521, 39.5km
- A03, 10-593, 23.9km
- A04, 17-540, 21.0km
- A05, 07-505, 44.0km
- A06, 06-517, 22.2km
- A07, 08-513, 43.6km
- A08, 16-506, 47.8km
- B01, 14-520, 24.1km
- B02, 06-531, 24.0km
- B03, 14-514, 29.6km
- B04, 13-536, 25.3km
- B05, 07-502, 8.1km
- B06, 05-535, 31.5km
- B07, 08-541, 27.8km
- B08, 16-614, 39.4km
- B09, 10-542, 34.9km
- B10, 15-562, 3.7km
- B11, 08-586, 30.9km
- B12, 14-560, 4.6km
- C01, 10-599, 30.0km
- C02, 12-507, 21.6km
- C03, 04-538, 42.4km
- C04, 09-534, 56.2km
- C05, 17-525, 54.3km
- C06, 09-523, 39.5km
- C07, 16-537, 52.3km
- C08, 07-539, 27.8km
- C09, 07-503, 2.9km

Note: Total lengths shown reflect assumed roads & unassumed roads.

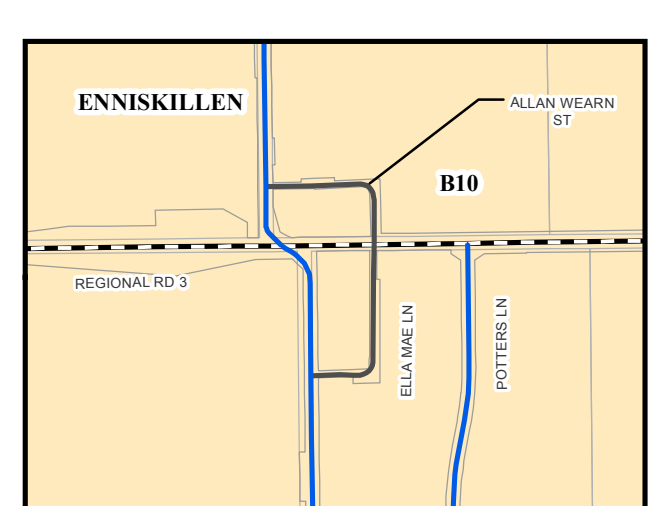
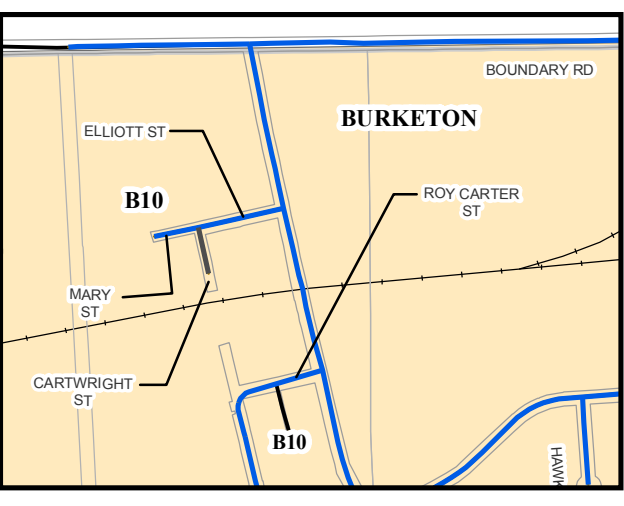
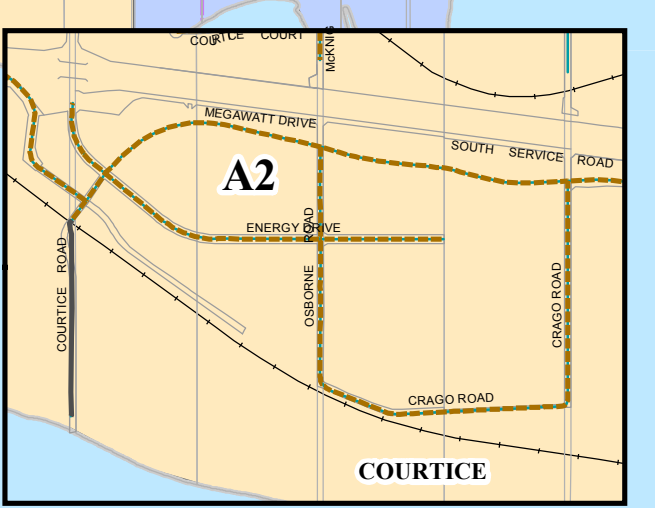
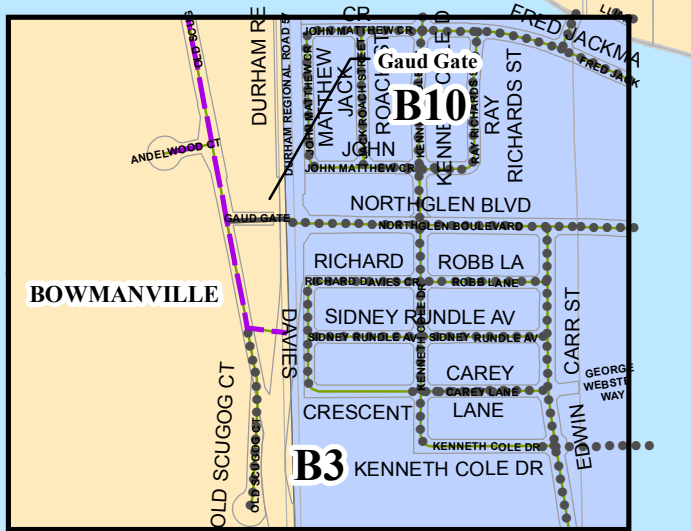
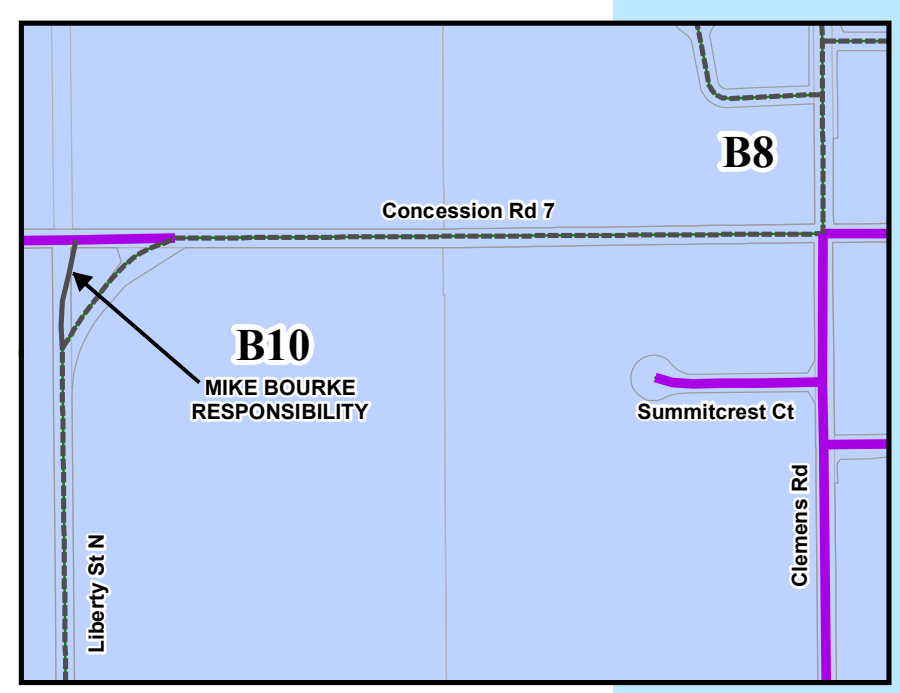


**ENGINEERING SERVICES
2017/2018 SNOW PLOWING
ROUTES**

Legend

- Regional Roads
- Provincial Highways
- Municipal Roads
- Summer Maintained

Date: December 4, 2017
Drawn By: E.L.



SEE DETAIL

SEE DETAIL BELOW

C9 (BRIDGE)

Map labels for municipalities: Burketon, Enfield, Enniskillen, Haydon, Tyrone, Solina, Hampton, Mitchell Corners, Courtyce, Bowmanville, Orono, Newcastle, Newtonville, Kendal, Leskard, and C9.