












D1-Deferred by the Region of Durham

-  URBAN AREA
-  FREEWAY
-  TYPE A ARTERIAL ROAD
-  TYPE B ARTERIAL ROAD
-  TYPE C ARTERIAL ROAD
-  COLLECTOR ROAD
-  REGIONAL TRANSIT SPINE
-  RAILWAY

-  EXISTING FREEWAY INTERCHANGE
-  EXISTING GRADE SEPARATION
-  PROPOSED GRADE SEPARATION

 DEFERRED BY THE REGION OF DURHAM

Lake Ontario



MAP J4
TRANSPORTATION NETWORK
ROADS AND TRANSIT
NEWCASTLE VILLAGE URBAN AREA
 OFFICIAL PLAN
 MUNICIPALITY OF CLARINGTON
 OCTOBER, 2017
 OFFICE CONSOLIDATION