













D1-Deferred by the Region of Durham

-  URBAN AREA
-  FREEWAY
-  TYPE A ARTERIAL ROAD
-  TYPE B ARTERIAL ROAD
-  TYPE C ARTERIAL ROAD
-  COLLECTOR ROAD
-  REGIONAL TRANSIT SPINE
-  RAILWAY
-  EXISTING FREEWAY INTERCHANGE
-  EXISTING GRADE SEPARATION
-  PROPOSED GRADE SEPARATION
-  DEFERRED BY THE REGION OF DURHAM

Lake Ontario



MAP J4
TRANSPORTATION NETWORK
ROADS AND TRANSIT
NEWCASTLE VILLAGE URBAN AREA
 OFFICIAL PLAN
 MUNICIPALITY OF CLARINGTON
 OCTOBER, 2017
 OFFICE CONSOLIDATION