

# Trees for Rural Roads

## Information Sheet

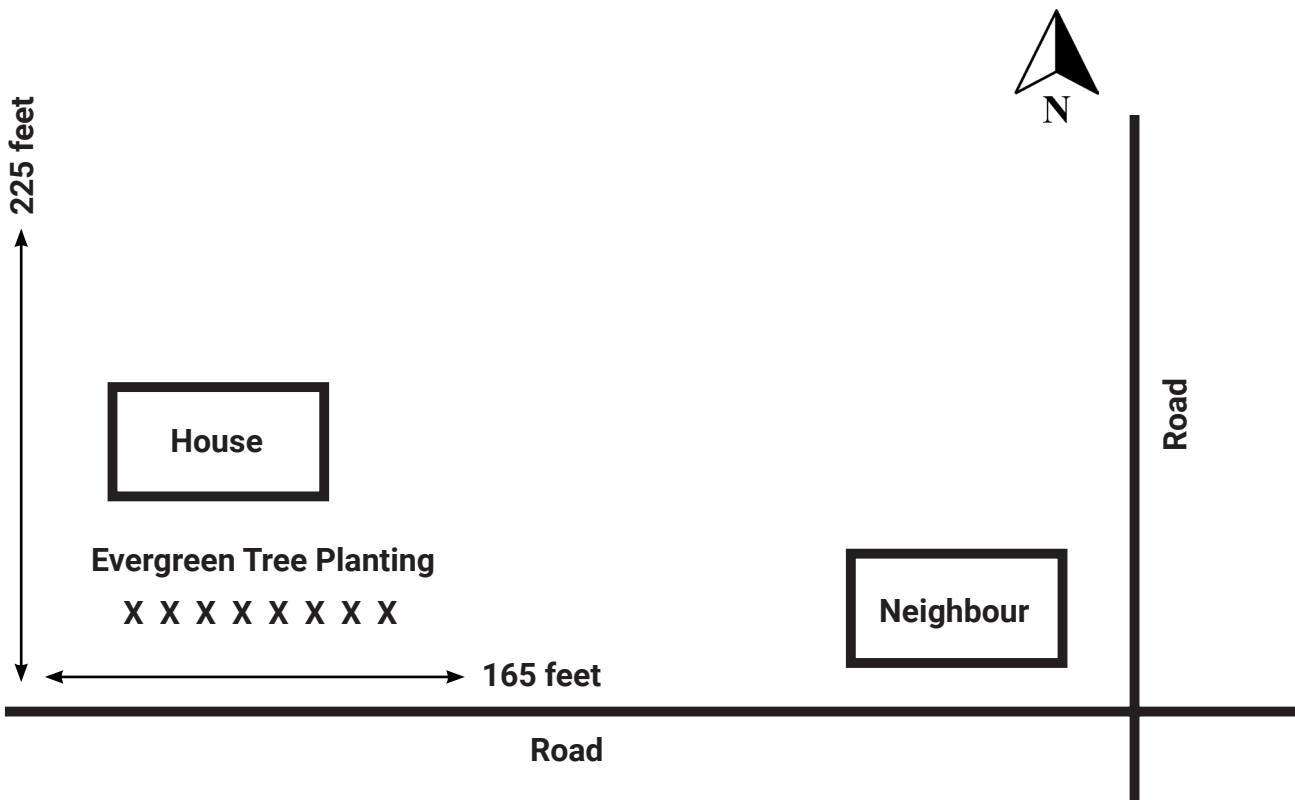
---

### Preparing to Submit Your Application

Applicants to the Trees for Rural Roads Program are requested to include a sketch or map of your property showing where you'd like to plant your trees. This information sheet provides guidance and an example on how to demonstrate your planting plans, and the planting requirements that must be met.

### Sample Site Plan

See below for an example of a site plan showing where your property is, where you'd like to plant the trees and how far you'd like to space them apart. Hand-drawn sketches are also accepted.



# Trees for Rural Roads

## Information Sheet

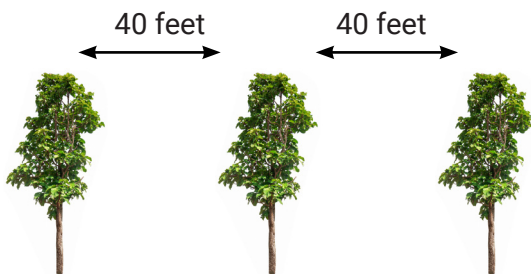
### Location of Planting

Trees are to be planted just inside the property line on private property, adjacent to the road right of way. Off set must be provided from power lines and other overhead or underground obstructions. The program allows the number of trees to plant 1 row along the roadway.

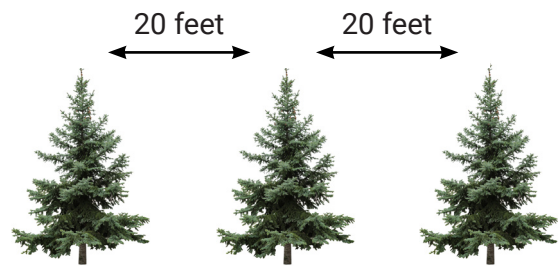


### Spacing

The spacing requirement is 1 deciduous tree every 40 feet of road frontage, and 1 evergreen tree for every 20 feet of road frontage. This will allow for a full tree canopy to develop. Applicants can receive a maximum of 30 trees per property per year.



Spacing for deciduous trees: 40 feet



Spacing for evergreen trees: 20 feet

### Contact us for more information:

**Municipality of Clarington**  
Sylvia Jennings  
905-623-3379 ext. 2335  
[sjennings@clarington.net](mailto:sjennings@clarington.net)

**Central Lake Ontario  
Conservation Authority**  
Erin Kerr  
+1-365-633-0488  
[ekerr@cloca.com](mailto:ekerr@cloca.com)

**Ganaraska Region  
Conservation Authority**  
Pam Lancaster  
905-885-8173 ext.322  
[plancaster@grca.on.ca](mailto:plancaster@grca.on.ca)

