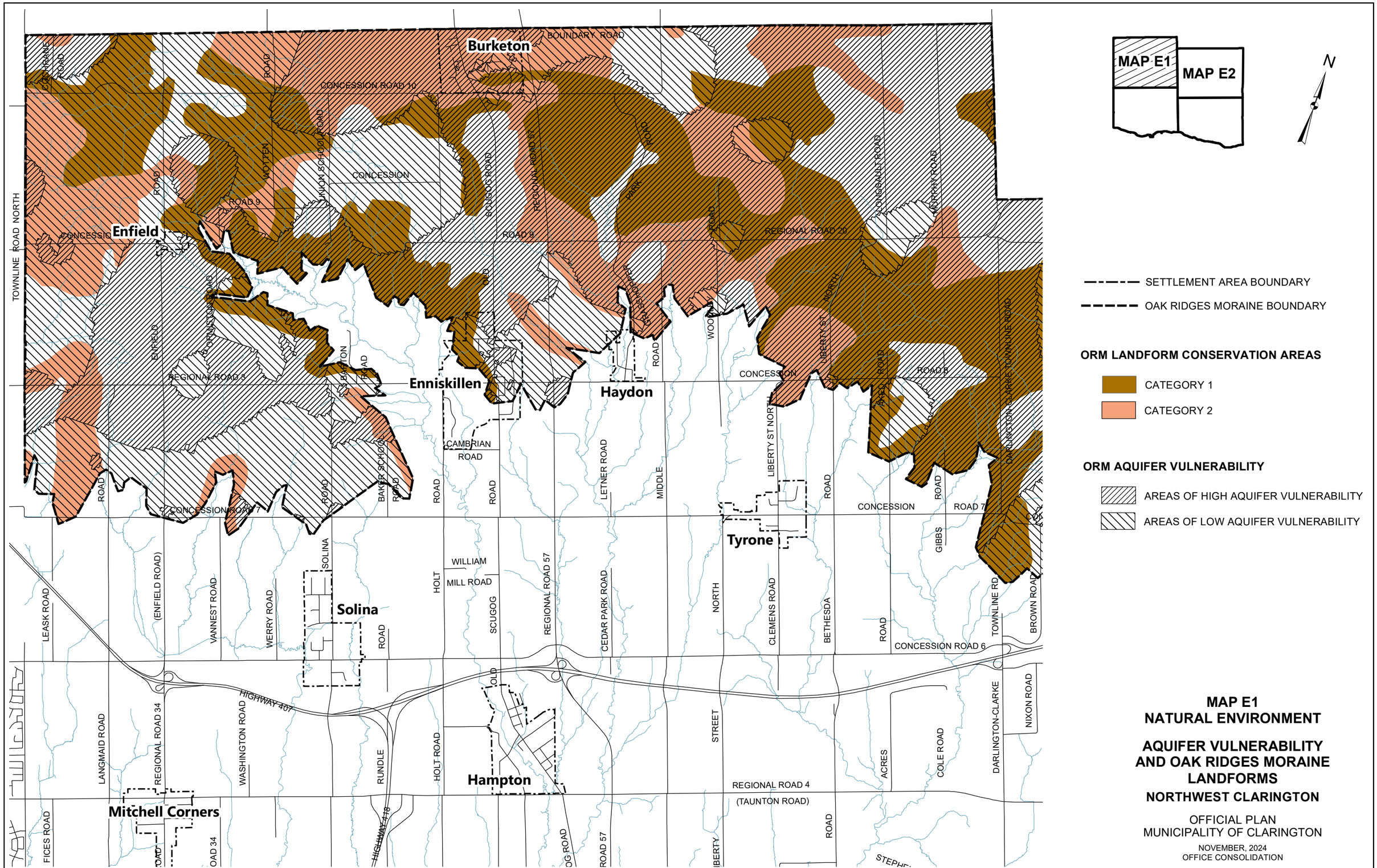

MAP E1
NATURAL ENVIRONMENT

AQUIFER VULNERABILITY AND OAK RIDGES MORAINE LANDFORMS

NORTHWEST CLARINGTON

OFFICIAL PLAN
MUNICIPALITY OF CLARINGTON

NOVEMBER, 2024
OFFICE CONSOLIDATION

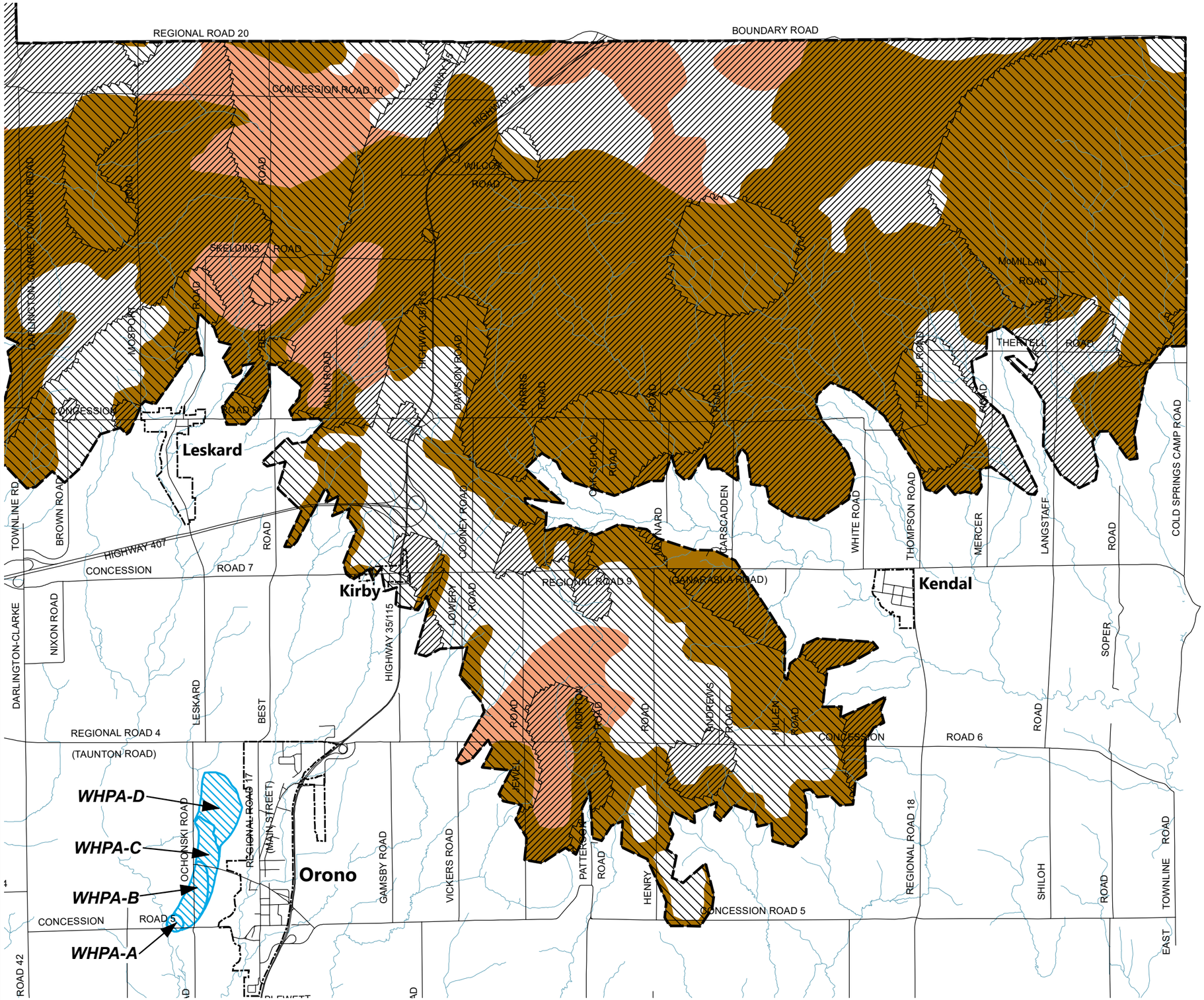

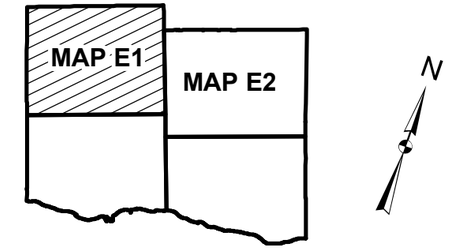

SETTLEMENT AREA BOUNDARY

OAK RIDGES MORAINE BOUNDARY

ORM LANDFORM CONSERVATION AREAS

CATEGORY 1

CATEGORY 2

ORM AQUIFER VULNERABILITY

AREAS OF HIGH AQUIFER VULNERABILITY

AREAS OF LOW AQUIFER VULNERABILITY

ORONO WELLHEAD PROTECTION AREA

WHPA-A A distance of 100 metres or less from a wellhead.
WHPA-B A travel time of 2 years or less in the aquifer excluding WHPA-A.
WHPA-C A travel time in the aquifer of 5 years or less and greater than 2 years.
WHPA-D A travel time in the aquifer of 25 years or less and greater than 5 years.

MAP E2
NATURAL ENVIRONMENT

AQUIFER VULNERABILITY AND OAK RIDGES MORAINE LANDFORMS

NORTHEAST CLARINGTON

OFFICIAL PLAN
MUNICIPALITY OF CLARINGTON

NOVEMBER, 2024
OFFICE CONSOLIDATION