

**MAP F1  
NATURAL ENVIRONMENT  
NATURAL HAZARDS AND WASTE  
DISPOSAL ASSESSMENT AREAS  
WEST CLARINGTON**

OFFICIAL PLAN  
MUNICIPALITY OF CLARINGTON




NOVEMBER, 2024  
OFFICE CONSOLIDATION

**NOTES:**

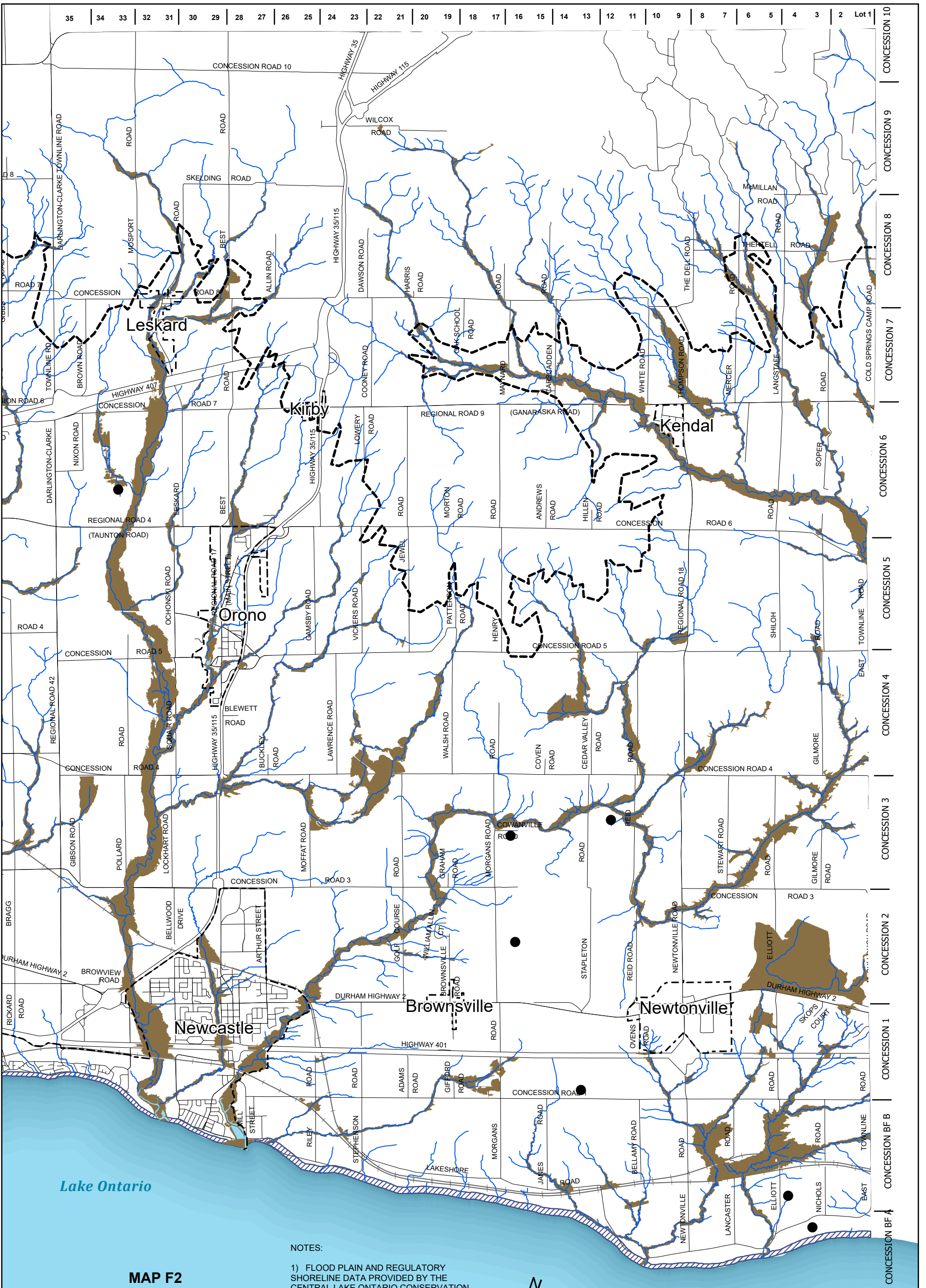
1) FLOOD PLAIN AND REGULATORY SHORELINE DATA PROVIDED BY THE CENTRAL LAKE ONTARIO CONSERVATION AUTHORITY AND GANARASKA REGION CONSERVATION AUTHORITY.

2) THIS MAP SHALL BE UPDATED IN CONSULTATION WITH THE CENTRAL LAKE ONTARIO CONSERVATION AUTHORITY, GANARASKA REGION CONSERVATION AUTHORITY AND THE PROVINCE OF ONTARIO WHENEVER NEW INFORMATION BECOMES AVAILABLE.

3) LOCATION OF WASTE DISPOSAL ASSESSMENT AREAS PROVIDED BY THE PROVINCE OF ONTARIO

- SETTLEMENT AREA BOUNDARY
- OAK RIDGES MORaine BOUNDARY
-  REGULATORY SHORELINE AREA
-  FLOOD PLAIN
-  WASTE DISPOSAL ASSESSMENT AREAS





**MAP F2  
NATURAL ENVIRONMENT  
NATURAL HAZARDS AND WASTE  
DISPOSAL ASSESSMENT AREAS  
EAST CLARINGTON**

OFFICIAL PLAN  
MUNICIPALITY OF CLARINGTON  
NOVEMBER, 2024  
OFFICE CONSOLIDATION

**NOTES:**

1) FLOOD PLAIN AND REGULATORY SHORELINE DATA PROVIDED BY THE CENTRAL LAKE ONTARIO CONSERVATION AUTHORITY AND GANARASKA REGION CONSERVATION AUTHORITY.

2) THIS MAP SHALL BE UPDATED IN CONSULTATION WITH THE CENTRAL LAKE ONTARIO CONSERVATION AUTHORITY, GANARASKA REGION CONSERVATION AUTHORITY AND THE PROVINCE OF ONTARIO WHENEVER NEW INFORMATION BECOMES AVAILABLE.

3) LOCATION OF WASTE DISPOSAL ASSESSMENT AREAS PROVIDED BY THE PROVINCE OF ONTARIO



- SETTLEMENT AREA BOUNDARY
- · - · - · OAK RIDGES MORaine BOUNDARY
- REGULATORY SHORELINE AREA
- FLOOD PLAIN
- WASTE DISPOSAL ASSESSMENT AREAS